Sharewell Pappenheim 6-62-27-0108BH

MD
5":100'

Company: Bill Barrett
Well Name: Bill Barrett; Pappenheim 6-62-27-0108BH
UWI or LSD: 05-123-372205
Rig Id: Cade #24
State: CO
County/Parish: Weld County
Country: USA
Survey Company: SHAREWELL MWD
Job number: 20130503
Shane Gamble Lead DD
George Hall Night DD
Jeremiah Hensley Lead MWD
Dave Skluzacek Night MWD
David Campbell Night MWD

Log measurements:
Depth measured from:
Maximum temperature:

	Depth	Date
Start:	900 ft	5/13/13
End:	ft	

Casing	Depth	Size
Surface:		
Intermediate:		

Mud Type: WBM
Density: 9.9
Viscosity: 50
Rm: **Rmf:** **Rmc:**

Elevations
KB: 4766
GL: 4750
DF: 16

Run	Bit Size	Offsets Gamma	Offsets Survey	Depths Start	Depths End	Dates Start	Dates End
1	8 3/4	42.00	54.00	830	2100	5/13/13	5/15/13
2	8 3/4	42.00	54.00	2100	5318	5/15/13	5/17/13
3	8 3/4	53.00	67.00	5318	6353	5/17/13	5/19/13
4	8 3/4	51.00	63.00	6353	6745	5/19/13	5/20/13
5	6 1/8	54.00	66.00	6745	9614	5/20/13	5/24/13
6	6 1/8	57.00	70.00	9614		5/24/13	
7							
8							
9							
10							

SHAREWELL MWD uses its best efforts to provide its customers with accurate information and interpretations in conjunction with services performed but will not be held liable or responsible for the accuracy of such information or interpretation.

ROP
Ft/Hr
0.0 300.0
300.0 600.0

Gamma
API
0.0 150.0
150.0 300.0



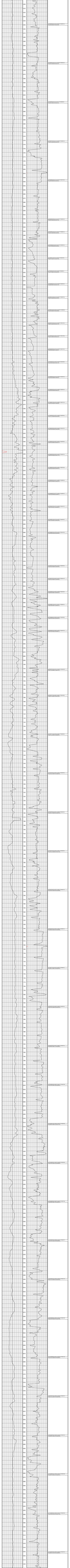


Gamma
API
0.0
200.0
ROP
FPH
300.0
600.0