

Operator: Synergy Resources Corporation
Well Name: Lakes 31-33
Legal: NWSE, Sec 31, T6N, R66W
Location: Weld County, CO
API: 05-123-28022

Deepest Water Well Within 1
 Mile = 680'





Wellbore History

Spud Date: 01/19/2009
 Surf Csg: 8.625", 24# @ 844'
 Prod Csg: 4.5", 11.6# @ 7119'
 590 sks
 TOC: 1990' from CBL
 Perfs: NIO: 6820'-6844'
 CODELL: 7012'-7028'

P&A Procedure

Set retainer @ 6770' and squeeze perfs
 Set 5 sx on top of retainer (50' plug)
 Cut casing @ 854'
 Pmp 355 sx @ 904' to surface

Key

-  Existing Cement Coverage
-  Retainer
-  Cement Pumped
-  CIBP

