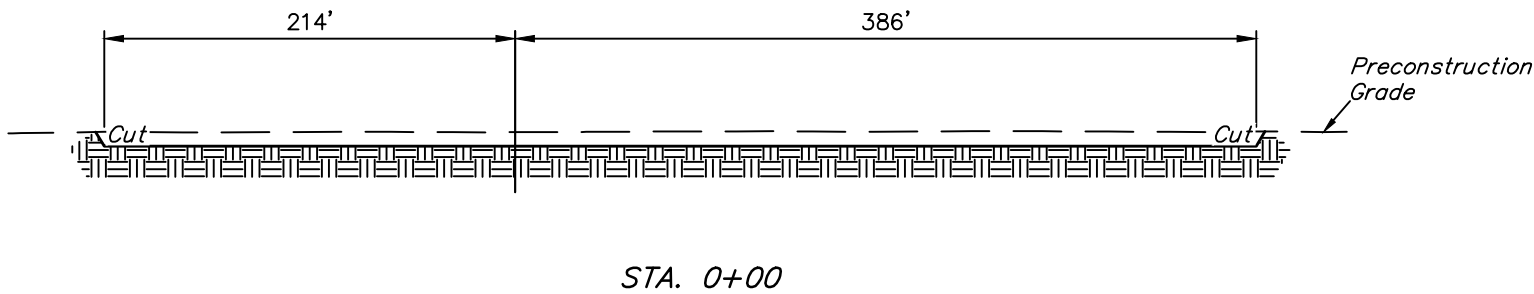
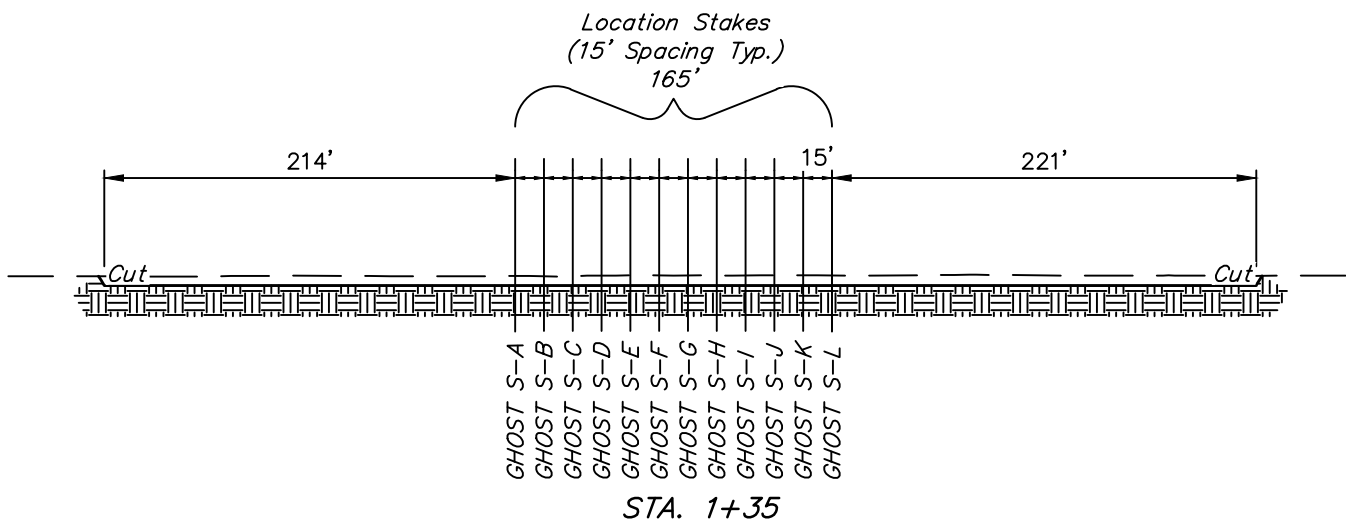
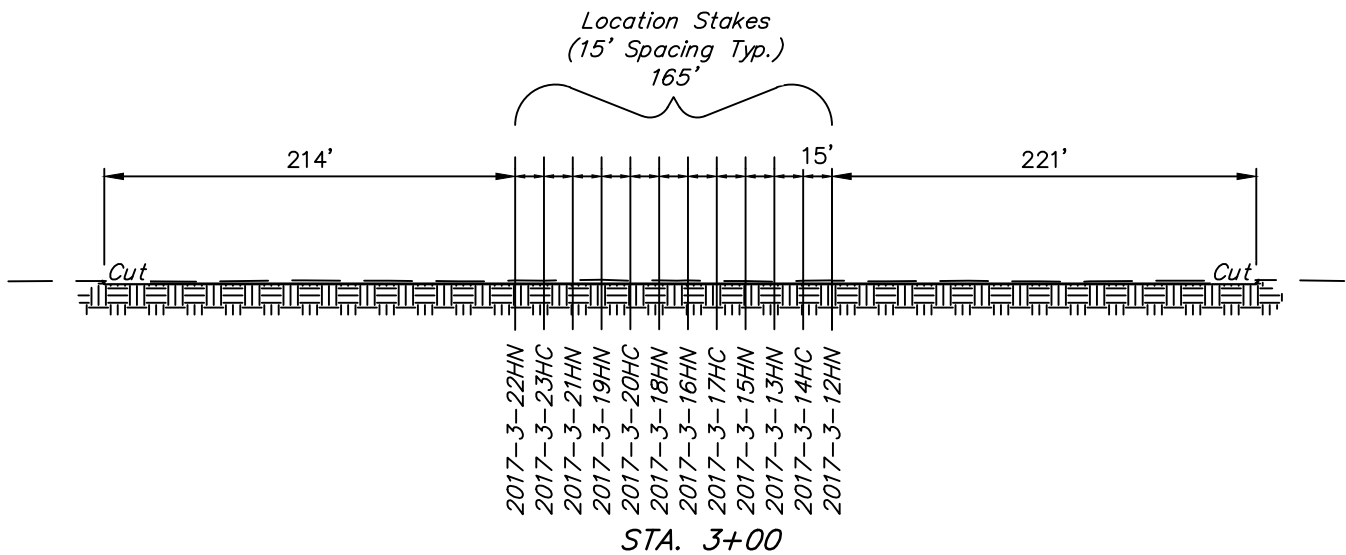
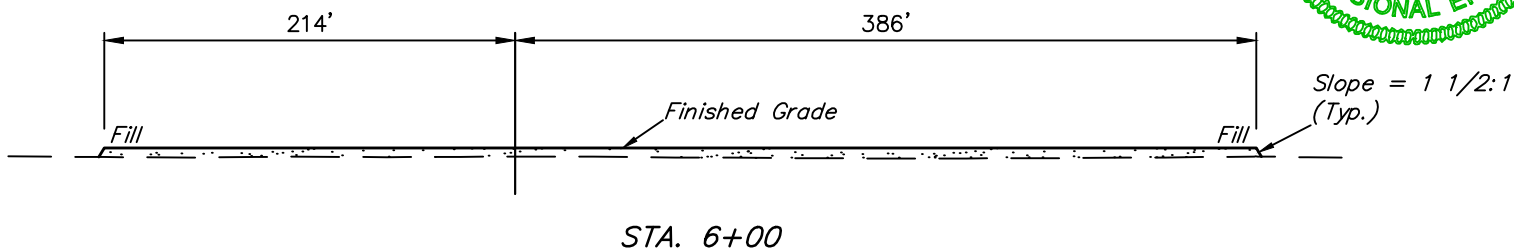




1" = 40'  
X-Section  
Scale  
1" = 100'



APPROXIMATE EARTHWORK QUANTITIES	
(6") TOPSOIL STRIPPING	6,790 Cu. Yds.
REMAINING LOCATION	8,740 Cu. Yds.
<b>TOTAL CUT</b>	<b>15,530 Cu. Yds.</b>
<b>FILL</b>	<b>8,740 Cu. Yds.</b>
EXCESS MATERIAL	6,790 Cu. Yds.
TOPSOIL	6,790 Cu. Yds.
<b>EXCESS UNBALANCE</b> (After Interim Rehabilitation)	<b>0 Cu. Yds.</b>

APPROXIMATE SURFACE DISTURBANCE AREAS		
	DISTANCE	ACRES
WELL SITE DISTURBANCE	NA	±8.895
30' WIDE ACCESS ROAD R-O-W DISTURBANCE	±1766'	±1.216
<b>TOTAL SURFACE USE AREA</b>		<b>±10.111</b>

- NOTES:**
- Fill quantity includes 5% for compaction.
  - Calculations based on 6" of topsoil stripping.
  - Cut/Fill slopes 1 1/2:1 (Typ.).

**WARD PETROLEUM CORPORATION**

**BRIGHTON LAKES PAD**  
SW 1/4 SW 1/4, SECTION 20, T1S, R66W, 6th P.M.  
ADAMS COUNTY, COLORADO

SURVEYED BY	DALLAS NIELSEN, N.P.	12-12-16	SCALE
DRAWN BY	K.B.	12-20-16	AS SHOWN
<b>CONSTRUCTION LAYOUT CROSS SECTIONS</b>			<b>FIGURE #2</b>



**UELS, LLC**  
Corporate Office \* 85 South 200 East  
Vernal, UT 84078 \* (435) 789-1017