




































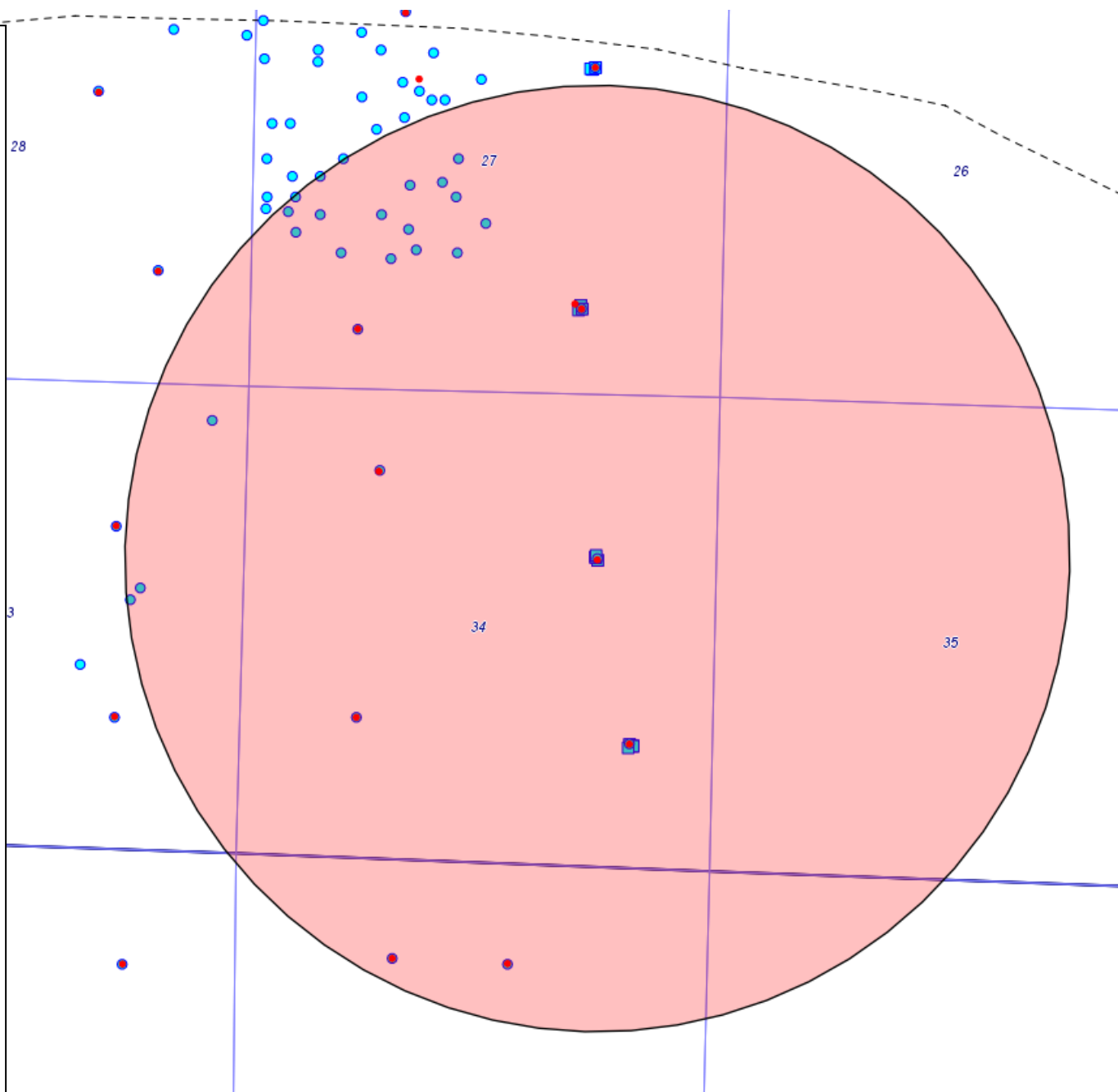


## Layers

- ☒  Buffer 1
- ☒  O&G Facilities
  - ☒  Wells
  - ☐ Well Operator
  - ☐ Well Name
  - ☐ Well API #
- ☐  Misc Facilities
- ☐  Pits
- ☐  Active
- ☐  Closed
- ☐  Unknown
- ☐  Permits
- ☒  Pending Permits
- ☐  Pending 2As (Diamond)
- ☐  Well Status
- ☐  Spud Notice
- ☐  UIC Disposal Wells
- ☐  UIC Enhanced Recovery Wells
- ☐  SC Anomalies
- ☐  Surface Casing
- ☒  COGCC Data
  - ☒  COGCC Alert
  - ☒  COGCC Onsite Req
  - ☐  Samples
  - ☐  Remediation
- ☐  O&G Locations
- ☐  Directionals
- ☐  COGCC Rules
- ☐  COGCC Oil & Gas Fields
- ☐  Field Insp Unit
- ☐  Seismic Permits
- ☐  Recent Seismic Events
- ☐  Historic Wells
- ☐  Roads & RRs
- ☐  Water Resources
- ☐  Floodplains
- ☐  Environmental Sites
- ☐  SecTwpRng
- ☐  LGDs
- ☐  Wildlife CDW



## Selected Items Report

### Oil and Gas Wells Selected

Filter Results by Formation

Include

Filter

WELL DESCRIPTION

LOCATION ID

LOCATION

WELL INFORMATION

### Water Wells Selected From Map

Filter Results by Depth

Greater than

Filter

WELL DESCRIPTION

LOCATION

WELL INFORMATION

Depth

Top Perf

Bottom Perf

Aquifer

[Receipt=1503589, Permit=0070816-F-](#)  
BP AMERICA PRODUCTION CO

NWNE 3  
34 N-6W

0

0

0

GW

[Receipt=1503551, Permit=0070778-F-](#)  
BP AMERICA PRODUCTION CO

NENW 3  
34 N-6W

0

0

0

GW

[Receipt=1503588, Permit=0070815-F-](#)  
BP AMERICA PRODUCTION CO

NWSW 24  
35 N-6W

0

0

0

GW

[Receipt=0299781, Permit=0154077--](#)  
CUTHBERT RONALD

SENE 27  
35 N-6W

185

40

200

GW

[Receipt=1503652, Permit=0070986-F-](#)  
BP AMERICA PRODUCTION CO

SWSE 27  
35 N-6W

0

0

0

GW

[Receipt=0440855, Permit=0214669--](#)  
HAYS JONNY

NESW 27  
35 N-6W

240

80

240

GW

[Receipt=0010448, Permit=0139993--](#)  
WARE T.

NESW 27  
35 N-6W

160

100

160

GW

[Receipt=0258243, Permit=0141071--](#)  
BUNCH R.E.

NESW 27  
35 N-6W

200

100

200

GW

[Receipt=0385313, Permit=0186325--](#)  
PAMPINELLA TOM

NESW 27  
35 N-6W

180

40

200

GW

[Receipt=9700533, Permit=0234483--](#)  
GAHERTY KENNETH

NESW 27  
35 N-6W

260

160

260

GW

[Receipt=9701227, Permit=0248807--](#)  
TAYLOR JAMES T & BONITA L

NESW 27  
35 N-6W

300

200

360

GW

[Receipt=9701578, Permit=0254014--](#)  
MCSWAIN RICHARD AND MARY

NESW 27  
35 N-6W

300

60

280

GW

[Receipt=9701663, Permit=0256887--](#)  
CUTHBERT RONALD W

NESW 27  
35 N-6W

0

0

0

GW

<a href="#">Receipt=9701688, Permit=0257184--</a> <b>LANE MARTHA &amp; WAYNE</b>	<b>NESW 27 35 N-6W</b>	<b>300</b>	<b>60</b>	<b>300</b>	<b>GW 6970'</b>
<a href="#">Receipt=9700211, Permit=0228134--</a> GOODGER ROBERT AND SUSAN	NWSW 27 35 N-6W	0	0	0	GW
<a href="#">Receipt=0398173, Permit=0193560--</a> TRABING DOUG	NWSW 27 35 N-6W	220	100	220	GW
<a href="#">Receipt=0398841, Permit=0193587--</a> TROUTMAN CLYDE & TERRIE	NWSW 27 35 N-6W	180	40	180	GW
<a href="#">Receipt=0404384, Permit=0196358--</a> BATES BRUCE & ANNIE	NWSW 27 35 N-6W	240	100	240	GW
<a href="#">Receipt=0338438, Permit=0164186--</a> ROMERE PAUL O & ELIZABETH K	NWSW 27 35 N-6W	160	60	160	GW
<a href="#">Receipt=0445015, Permit=0216962--</a> NORKOOOL CARL L	NWSW 27 35 N-6W	240	40	240	GW
<a href="#">Receipt=1503594, Permit=0070821-F-</a> BP AMERICA PRODUCTION CO	SWSW 27 35 N-6W	0	0	0	GW
<a href="#">Receipt=9700986, Permit=0243485--</a> MILLER SID & KATE	NENE 33 35 N-6W	180	60	160	GW
<a href="#">Receipt=9122905, Permit=0063908--</a> ALBRIGHT LOUIS N	SENE 33 35 N-6W	120	80	120	GW
<a href="#">Receipt=0387339, Permit=0187762--</a> BLANCHARD JOHNNA	SENE 33 35 N-6W	140	80	140	GW
<a href="#">Receipt=1503654, Permit=0070988-F-</a> BP AMERICA PRODUCTION CO	SENE 34 35 N-6W	0	0	0	GW
<a href="#">Receipt=1503549, Permit=0070770-F-</a> BP AMERICA PRODUCTION CO	NENW 34 35 N-6W	0	0	0	GW
<a href="#">Receipt=1503559, Permit=0070786-F-</a> BP AMERICA PRODUCTION CO	NESE 34 35 N-6W	0	0	0	GW

## Selected Items Report

### Oil and Gas Wells Selected

Filter Results by Formation

WELL DESCRIPTION	LOCATION ID	LOCATION	WELL INFORMATION
------------------	-------------	----------	------------------

### Water Wells Selected From Map

Filter Results by Depth

WELL DESCRIPTION	LOCATION	WELL INFORMATION			
		Depth	Top Perf	Bottom Perf	Aquifer
<a href="#">Receipt=1503589, Permit=0070816-F-</a> BP AMERICA PRODUCTION CO	NWNE 3 34 N-6W	0	0	0	GW
<a href="#">Receipt=1503551, Permit=0070778-F-</a> BP AMERICA PRODUCTION CO	NENW 3 34 N-6W	0	0	0	GW
<a href="#">Receipt=1503588, Permit=0070815-F-</a> BP AMERICA PRODUCTION CO	NWSW 24 35 N-6W	0	0	0	GW
<a href="#">Receipt=0299781, Permit=0154077--</a> CUTHBERT RONALD	SENE 27 35 N-6W	185	40	200	GW
<a href="#">Receipt=1503652, Permit=0070986-F-</a> BP AMERICA PRODUCTION CO	SWSE 27 35 N-6W	0	0	0	GW
<a href="#">Receipt=0440855, Permit=0214669--</a> HAYS JONNY	NESW 27 35 N-6W	240	80	240	GW
<a href="#">Receipt=0010448, Permit=0139993--</a> WARE T.	NESW 27 35 N-6W	160	100	160	GW
<a href="#">Receipt=0258243, Permit=0141071--</a> BUNCH R.E.	NESW 27 35 N-6W	200	100	200	GW
<a href="#">Receipt=0385313, Permit=0186325--</a> PAMPINELLA TOM	NESW 27 35 N-6W	180	40	200	GW
<a href="#">Receipt=9700533, Permit=0234483--</a> GAHERTY KENNETH	NESW 27 35 N-6W	260	160	260	GW
<a href="#">Receipt=9701227, Permit=0248807--</a> TAYLOR JAMES T & BONITA L	NESW 27 35 N-6W	300	200	360	GW
<a href="#">Receipt=9701578, Permit=0254014--</a> MCSWAIN RICHARD AND MARY	NESW 27 35 N-6W	300	60	280	GW
<a href="#">Receipt=9701663, Permit=0256887--</a> CUTHBERT RONALD W	NESW 27 35 N-6W	0	0	0	GW

<a href="#">Receipt=9701688, Permit=0257184--</a> LANE MARTHA & WAYNE	NESW 27 35 N-6W	300	60	300	GW
<a href="#">Receipt=9700211, Permit=0228134--</a> GOODGER ROBERT AND SUSAN	NWSW 27 35 N-6W	0	0	0	GW
<a href="#">Receipt=0398173, Permit=0193560--</a> TRABING DOUG	NWSW 27 35 N-6W	220	100	220	GW
<a href="#">Receipt=0398841, Permit=0193587--</a> TROUTMAN CLYDE & TERRIE	NWSW 27 35 N-6W	180	40	180	GW
<a href="#">Receipt=0404384, Permit=0196358--</a> BATES BRUCE & ANNIE	NWSW 27 35 N-6W	240	100	240	GW
<a href="#">Receipt=0338438, Permit=0164186--</a> ROMERE PAUL O & ELIZABETH K	NWSW 27 35 N-6W	160	60	160	GW
<a href="#">Receipt=0445015, Permit=0216962--</a> NORKOOOL CARL L	NWSW 27 35 N-6W	240	40	240	GW
<a href="#">Receipt=1503594, Permit=0070821-F-</a> BP AMERICA PRODUCTION CO	SWSW 27 35 N-6W	0	0	0	GW
<a href="#">Receipt=9700986, Permit=0243485--</a> MILLER SID & KATE	NENE 33 35 N-6W	180	60	160	GW
<a href="#">Receipt=9122905, Permit=0063908--</a> ALBRIGHT LOUIS N	SENE 33 35 N-6W	120	80	120	GW
<a href="#">Receipt=0387339, Permit=0187762--</a> BLANCHARD JOHNNA	SENE 33 35 N-6W	140	80	140	GW
<a href="#">Receipt=1503654, Permit=0070988-F-</a> BP AMERICA PRODUCTION CO	SENE 34 35 N-6W	0	0	0	GW
<a href="#">Receipt=1503549, Permit=0070770-F-</a> BP AMERICA PRODUCTION CO	NENW 34 35 N-6W	0	0	0	GW
<a href="#">Receipt=1503559, Permit=0070786-F-</a> BP AMERICA PRODUCTION CO	NESE 34 35 N-6W	0	0	0	GW

