

Operator: Synergy Resources Corporation
Well Name: PRR #32-14D
Legal: SESE, Sec 31, T6N, R66W
Location: Weld County, CO
API: 05-123-23762

Deepest Water Well Within 1
 Mile = 680'





Wellbore History

Spud Date: 01/26/2007
 Surf Csg: 8.625", 24# @ 778'
 Prod Csg: 4.5", 11.6# @ 7747'
 715 sks
 TOC: 6642' from CBL
 Perfs: NIO: 6903'-7059'
 J SAND: 7589'-7618'

P&A Procedure

Set CIBP @ 7539' w/ 2 sx
 Set retainer @ 6918' and squeeze perfs
 Set 5 sx on top of retainer (50' plug)
 Cut Casing @ Free point (estimated 787')
 Pmp 330 sx @ 837' to surface

Key

-  Existing Cement Coverage
-  Retainer
-  Cement Pumped
-  CIBP

