

Operator: Synergy Resources Corporation
Well Name: Lakes 31-43D
Legal: NWSE, Sec 31, T6N, R66W
Location: Weld County, CO
API: 05-123-28181

Deepest Water Well Within 1
 Mile = 680'





Wellbore History

Spud Date: 01/13/2009
 Surf Csg: 8.625", 24# @ 819'
 Prod Csg: 4.5", 11.6# @ 7372'
 580 sks
 TOC: 0' from CBL
 Perfs: NIO: 7050'-7072'
 CODELL: 7240'-7260'

P&A Procedure

Set retainer@ 7000' and squeeze perfs
 Set 5 sx on top of retainer (50' plug)
 Pmp 85 sx @ 870' to surface

Key

-  Existing Cement Coverage
-  Retainer
-  Cement Pumped
-  CIBP

