

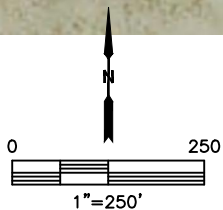
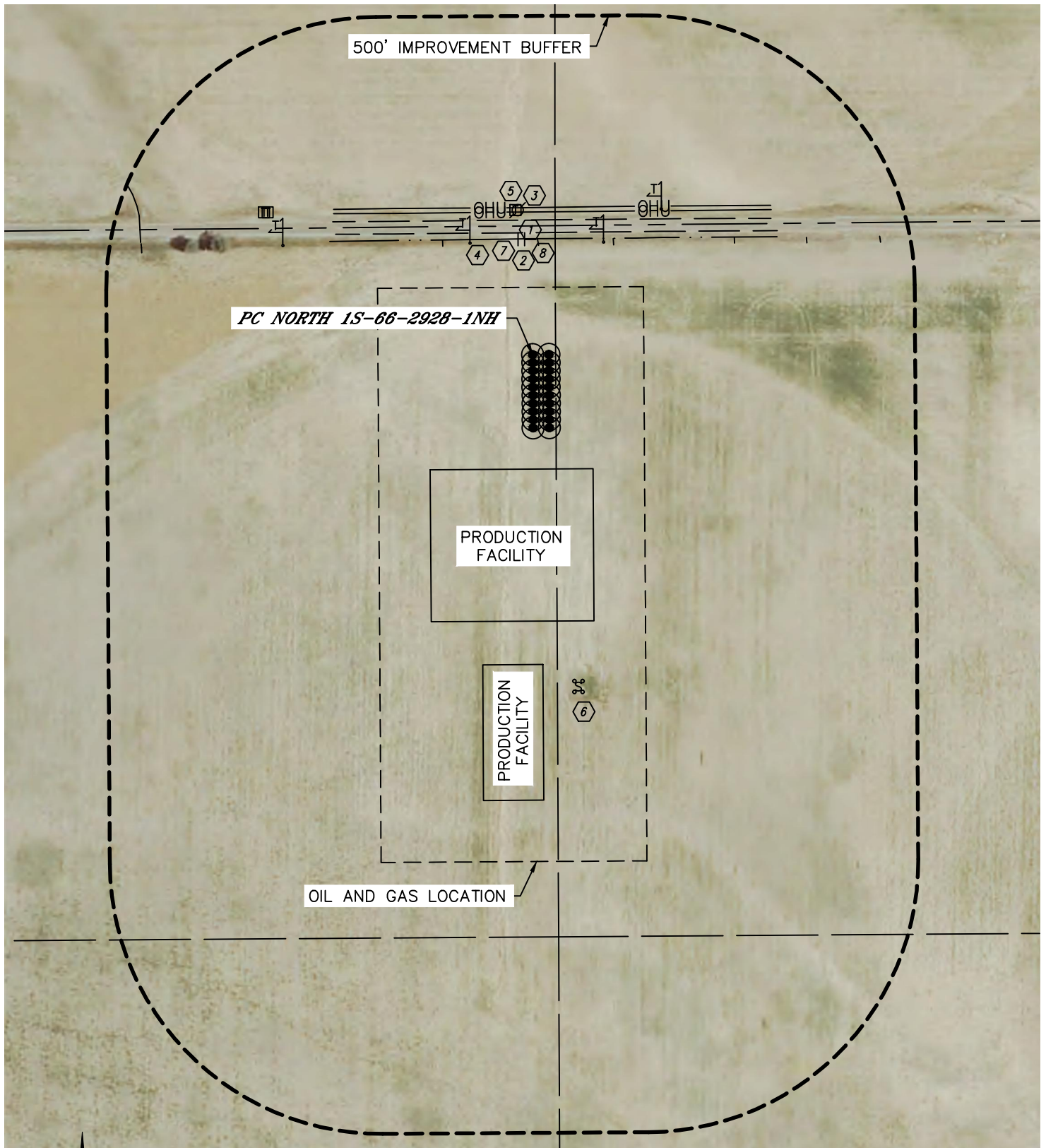


Lat40°, Inc. 6250 W. 10th Street, Unit 2, Greeley, CO 970-515-5294

LOCATION DRAWING

PC 1S-66-2928 PAD

SECTION: 29
TOWNSHIP: 1S
RANGE: 66W
6TH. P.M.
ADAMS COUNTY, CO





Lat40°, Inc. 6250 W. 10th Street, Unit 2, Greeley, CO 970-515-5294











LOCATION DRAWING

PC 1S-66-2928 PAD

SECTION: 29
TOWNSHIP: 1S
RANGE: 66W
6TH. P.M.
ADAMS COUNTY, CO

IMPROVEMENTS:

(MEASURED FROM THE PROPOSED PC NORTH 1S-66-2928-1NH WELL LOCATION)

-  NO BUILDING UNITS WITHIN 500' IMPROVEMENT BUFFER
-  NO BUILDINGS WITHIN 500' IMPROVEMENT BUFFER
-  EAST 132ND AVENUE 225' N
-  ROAD/EDGE OF GRAVEL 201' N
-  OVERHEAD UTILITY LINE 263' N
-  TELEPHONE MARKER 235' & 502' NW, 245' & 358' NE
-  TELEPHONE PEDESTAL 268' N, 554' & 560' NW
-  POST 617' SE
-  PIPE 214' N, 744' & 752' NW
-  DITCH 202' & 214' N, 251', 425', 546' & 674' NE, 259', 747' & 768' NW