
































Layers

- ☒  Buffer 1
- ☒  O&G Facilities
 - ☒  Wells
 - ☐ Well Operator
 - ☐ Well Name
 - ☐ Well API #
- ☐  Misc Facilities
- ☐  Pits
 - ☒ Active
 - ☒ Closed
 - ☐ Unknown
- ☐  Permits
 - ☒ Pending Permits
 - ☐ Pending 2As (Diamond)
- ☐  Well Status
 - ☐ Spud Notice
 - ☐ UIC Disposal Wells
 - ☐ UIC Enhanced Recovery Wells
 - ☐ SC Anomalies
 - ☐ Surface Casing
- ☒  COGCC Data
 - ☒  COGCC Alert
 - ☒  COGCC Onsite Req
 - ☐  Samples
 - ☐  Remediation
- ☐  O&G Locations
- ☐  Directionals
- ☐  COGCC Rules
- ☐  COGCC Oil & Gas Fields
- ☐  Field Insp Unit
- ☐  Seismic Permits
- ☐  Recent Seismic Events
- ☐  Historic Wells
- ☐  Roads & RRs
- ☐  Water Resources
- ☐  Floodplains
- ☐  Environmental Sites
- ☐  SectWpRng
- ☐  LGDs
- ☐  Wildlife CPW
- ☐  State Lands
- ☐  Indian Lands
- ☐  BLM Lands
- ☐  Surface Lands
 - ☐ Places
 - ☐ Counties Zoom
 - ☐ Parcels - Weld County

