

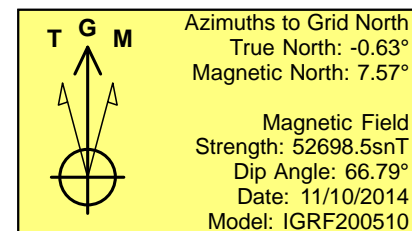
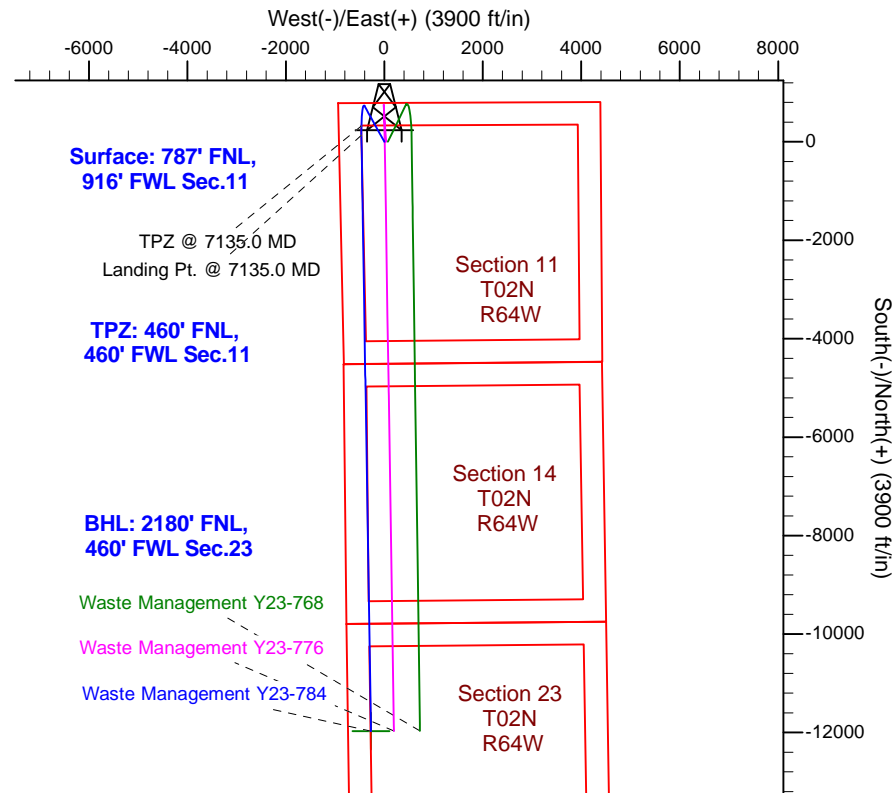
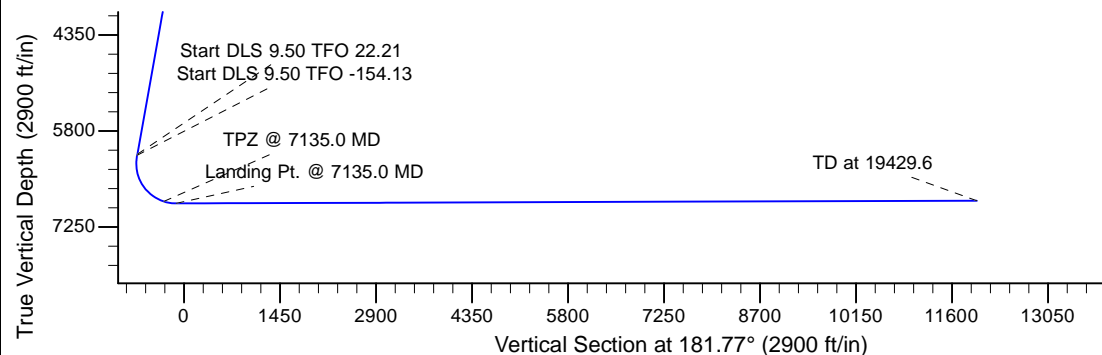
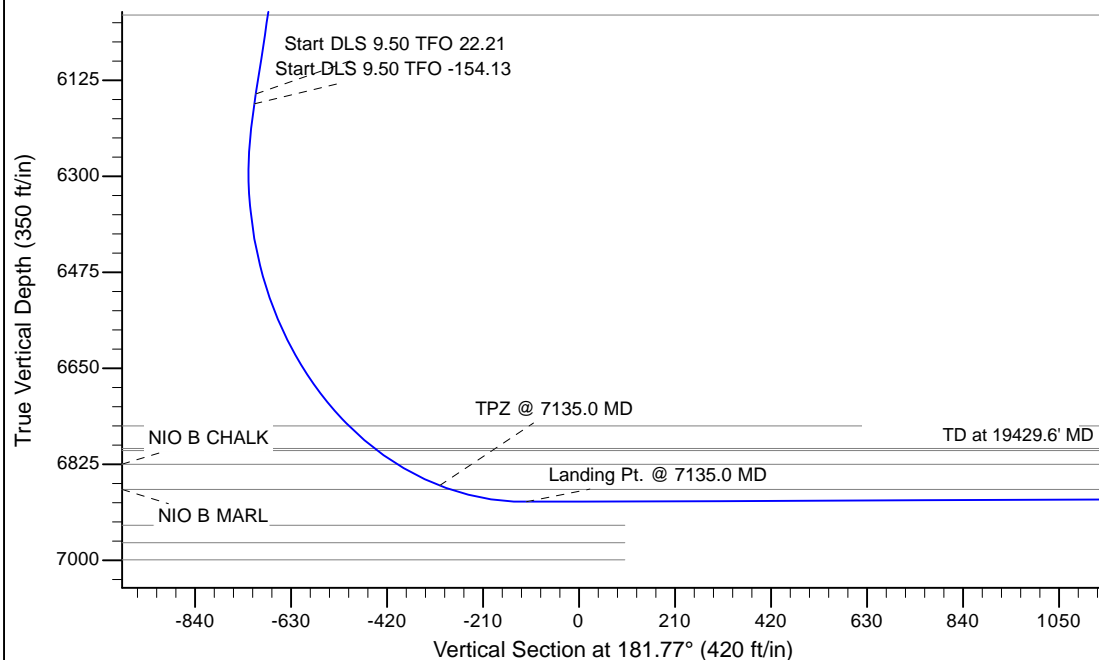
Project: Mustang
 Site: Y Section 11-T2N-R64W Weld County, CO
 Well: Waste Management Y23-784
 Wellbore: Original Drilling
 Design: APD - Rev 1

Northern Region - DJ Basin

Geodetic System: US State Plane 1983
 Datum: North American Datum 1983
 Ellipsoid: GRS 1980
 Zone: Colorado Northern Zone
 System Datum: Mean Sea Level

SECTION DETAILS

Sec	MD	Inc	Azi	TVD	+N/-S	+E/-W	Dleg	TFace	VSec	Target
1	0.0	0.00	0.00	0.0	0.0	0.0	0.00	0.00	0.0	
2	1900.0	0.00	0.00	1900.0	0.0	0.0	0.00	0.00	0.0	
3	2487.5	11.75	331.00	2483.4	52.5	-29.1	2.00	331.00	-51.6	
4	6232.6	11.75	331.00	6150.0	719.5	-398.8	0.00	0.00	-706.9	
5	6250.9	13.37	333.84	6167.8	723.1	-400.7	9.50	22.21	-710.3	
6	7327.6	90.20	179.08	6893.5	130.0	-465.0	9.50	-154.13	-115.6	
7	19429.6	90.20	179.08	6851.0	-11970.3	-271.1	0.00	0.00	11973.0	Waste Management Y23-784 BHL 2180'FNL, 460'FWL



WELL DETAILS: Waste Management Y23-784

Ground Level: 4952.0			
Northing	Easting	Latitude	Longitude
0.0	0.0	1301919.15	3272525.20
		40.1580500	-104.5249500

Plan: APD - Rev 1 (Waste Management Y23-784/Original Drilling)

Created By: Shailey Jewell Date: 15:14, December 28 2016

Checked: _____ Date: _____

Reviewed: _____ Date: _____

Approved: _____ Date: _____