



# Kerr-McGee Oil & Gas Onshore LP

A subsidiary of Anadarko Petroleum Corporation

1099 18<sup>th</sup> Street  
Denver, CO 80202  
720-929-6000

December 15, 2016

Matt Lepore  
Director, Colorado Oil and Gas Conservation Commission  
Department of Natural Resources  
The Chancery Building  
1120 Lincoln Street, Suite 801  
Denver, CO 80203

Re: **30 Day Certification Letter - 318A.e**  
BUTTERBALL 25N-34HZ (Doc. Number 401161261)  
Township 2 North, Range 67 West  
Section 10: NENW  
Unit Acreage: 640 Acres  
Unit Spacing: 2N67W SEC 10: NENW, NWNE  
2N67W SEC 3: E2W2, W2E2  
3N67W SEC 34: E2SW, W2SE, SWNE, SENW  
Weld County, Colorado

Dear Director Lepore:

Kerr-McGee Oil and Gas Onshore LP ("KMG") hereby certifies that a thirty (30) day notice has been given by certified mail to all mineral owners in the proposed wellbore spacing unit. We have not received any objections to such well location, proposed spacing unit, or additional producing formation. KMG hereby respectfully requests approval of this boundary well.

If you have any questions or issues regarding this permit, please contact our office.

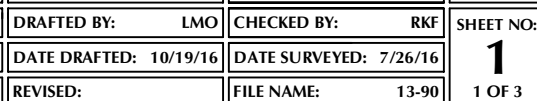
Sincerely,

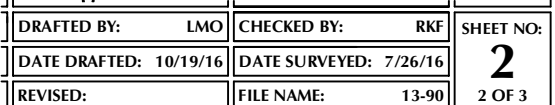
**Kerr-McGee Oil and Gas Onshore LP**

A handwritten signature in black ink that reads 'Shayelyn Marshall'.

Shayelyn Marshall  
Regulatory Analyst I

Enclosure

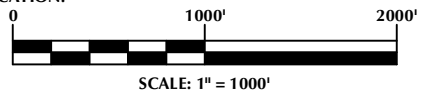






*Randall K. French*  
 RANDALL K. FRENCH  
 PROFESSIONAL LAND SURVEYOR  
 COLORADO REGISTRATION NUMBER 38512  
 10/19/16

NOTE:  
MAGNETIC NORTH IS CURRENT AS OF 10/10/2016.  
MAGNETIC NORTH CHANGES WEST 0°06' PER YEAR.



DRAFTED BY: LMO	CHECKED BY: RKF	SHEET NO: <b>3</b> 3 OF 3
DATE DRAFTED: 10/19/16	DATE SURVEYED: 7/26/16	
REVISED:	FILE NAME: 13-90	