




RANGELAND MAP
BUTTERBALL 32C-34HZ



Legend

-  Rangeland Reference Location
-  Well pad (proposed)
-  Existing oil/gas well (COGCC)



Date created: 12/13/2016
Created by: APC Regulatory GIS
Scale: 1:5,000
Projection: NAD83 UTM 13N