
















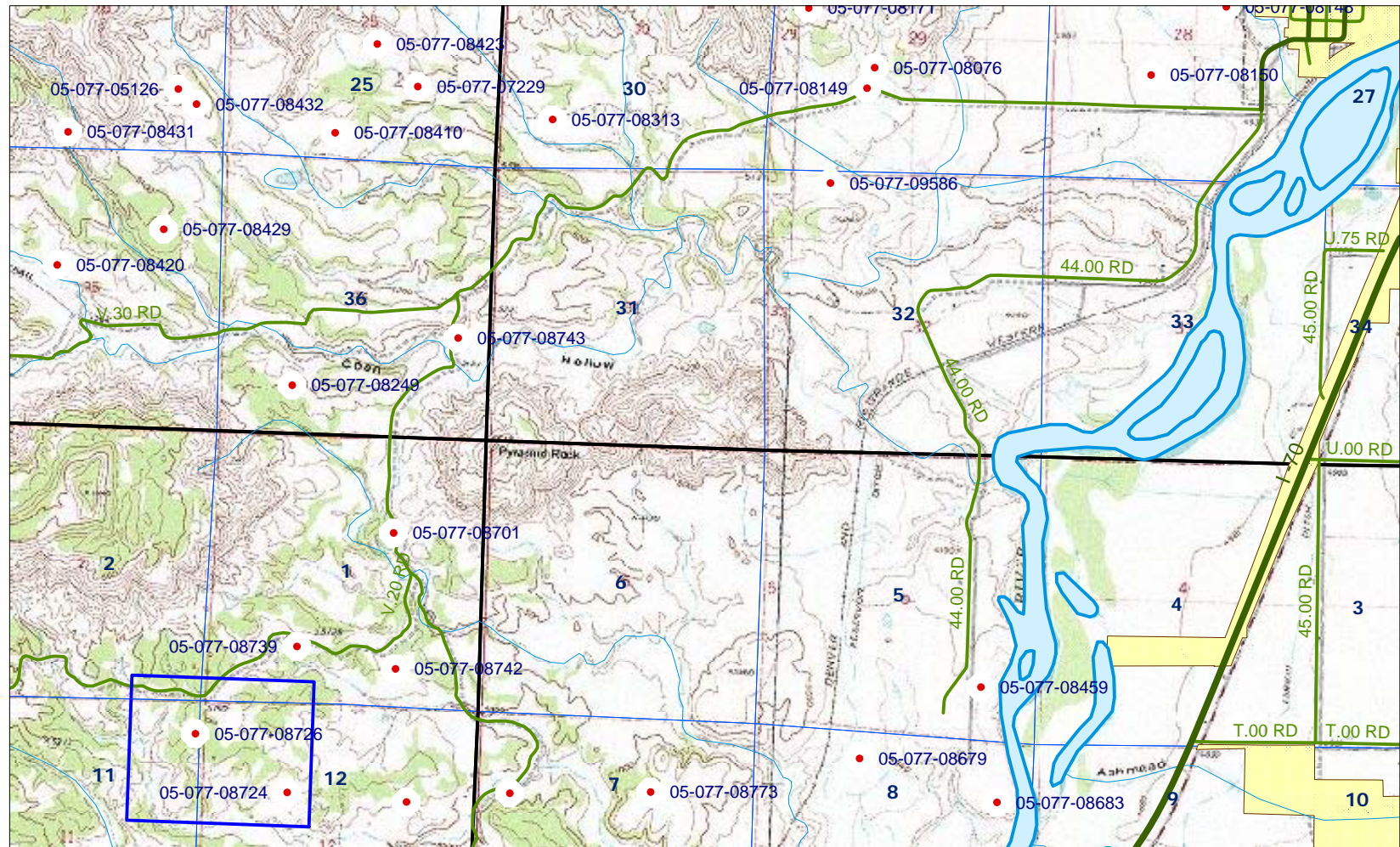
Black Hills 12-8 amd 12-6 Well location

Location ID 312668

Location ID 312667

Document 2527481

-  Red Lines
- OIL AND GAS WELLS**
 -  Oil and Gas Wells
 -  Temporary Point
 - API Number
-  COGCC ALERT
-  ONSITE INSPECTION
- CITIES TOWNS PLACES**
 -  Towns and Places
- ROADS AND RRS**
 -  Major Highways
 -  Major Roads
 -  Forest Service Roads
 -  Local Roads
- WATER RESOURCES**
 -  Lakes
 -  Major Rivers
 -  Streams
- ENVIRONMENTAL_SITES**
 -  CDPHE_EnvCovnt
 -  DOE_UMTRA



SCALE 1 : 37,169

