



Radial Cement Bond Gamma Ray / CCL Log

Company Cub Creek Energy
Well Marham 8
Field Wattenberg
County Weld
State Colorado Country USA

Location: API #: 05-123-43248
Section: 32, Township: 4N, Range: 68W
SHL: 2357 FSL & 1515 FEL
SEC TWP RGE
Permanent Datum Ground Level Elevation 5042'
Log Measured From K.B. 17' APD
Drilling Measured From K.B.
Other Services
None
Elevation
K.B. 5059'
D.F. 5058'
G.L. 5042'

Company Cub Creek Energy
Well Marham 8
Field Wattenberg
County Weld
State Colorado Country USA

Date	10-26-2016
Run Number	One
Depth Driller	12165'
Depth Logger	7754'
Bottom Logged Interval	7754'
Top Log Interval	Surface
Open Hole Size	8.75"
Type Fluid	Water
Density / Viscosity	8.3
Max. Recorded Temp.	230.03 degF
Estimated Cement Top	See Log
Time Well Ready	ROA
Time Logger on Bottom	See Log
Equipment Number	W-200
Location	Windsor, CO
Recorded By	W. Richardson
Witnessed By	R. Pape

Borehole Record				Tubing Record			
Run Number	Bit	From	To	Size	Weight	From	To
One	13 1/4"	0'	1540"				
Two	8 3/4"	0'	12165'				

Casing Record				Tubing Record			
Run Number	Size	Wgt/Ft	Top	Bottom	From	To	
Surface String	9 5/8"	36#	Surface	1539'			
Prod. String							
Production String	5 1/2"	17#	Surface	12163'			
Liner							

<<< Fold Here >>>

All interpretations are opinions based on inferences from electrical or other measurements and we cannot and do not guarantee the accuracy or correctness of any interpretation, and we shall not, except in the case of gross or willful negligence on our part, be liable or responsible for any loss, costs, damages, or expenses incurred or sustained by anyone resulting from any interpretation made by any of our officers, agents or employees. These interpretations are also subject to our general terms and conditions set out in our current Price Schedule.

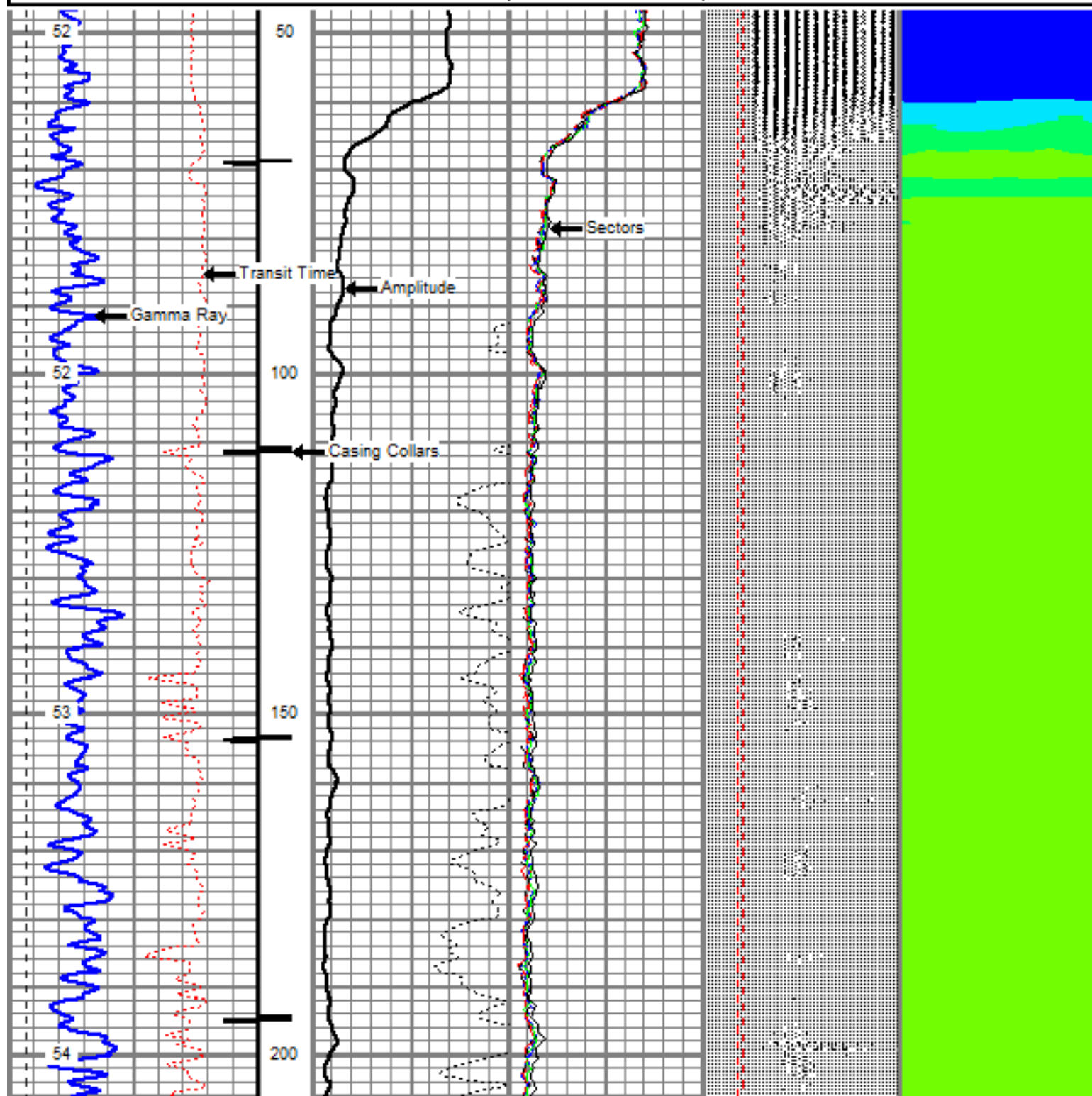

Comments



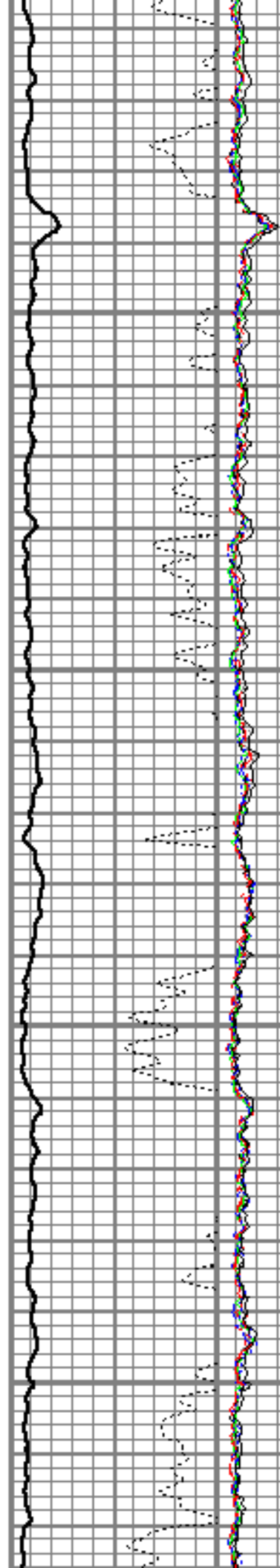
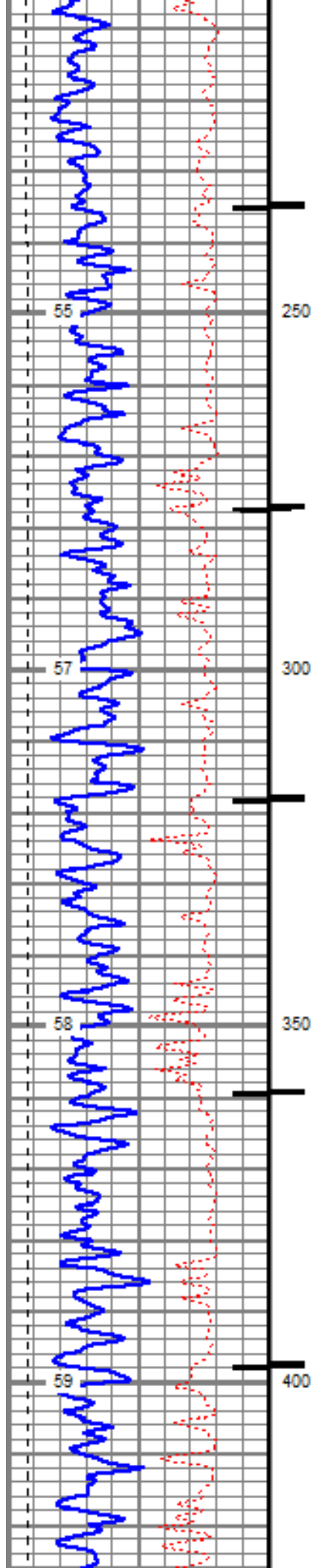
*****Thank You For Using Cutters Wireline*****
Log Ran as First Log In Well
Logged with 0 PSI

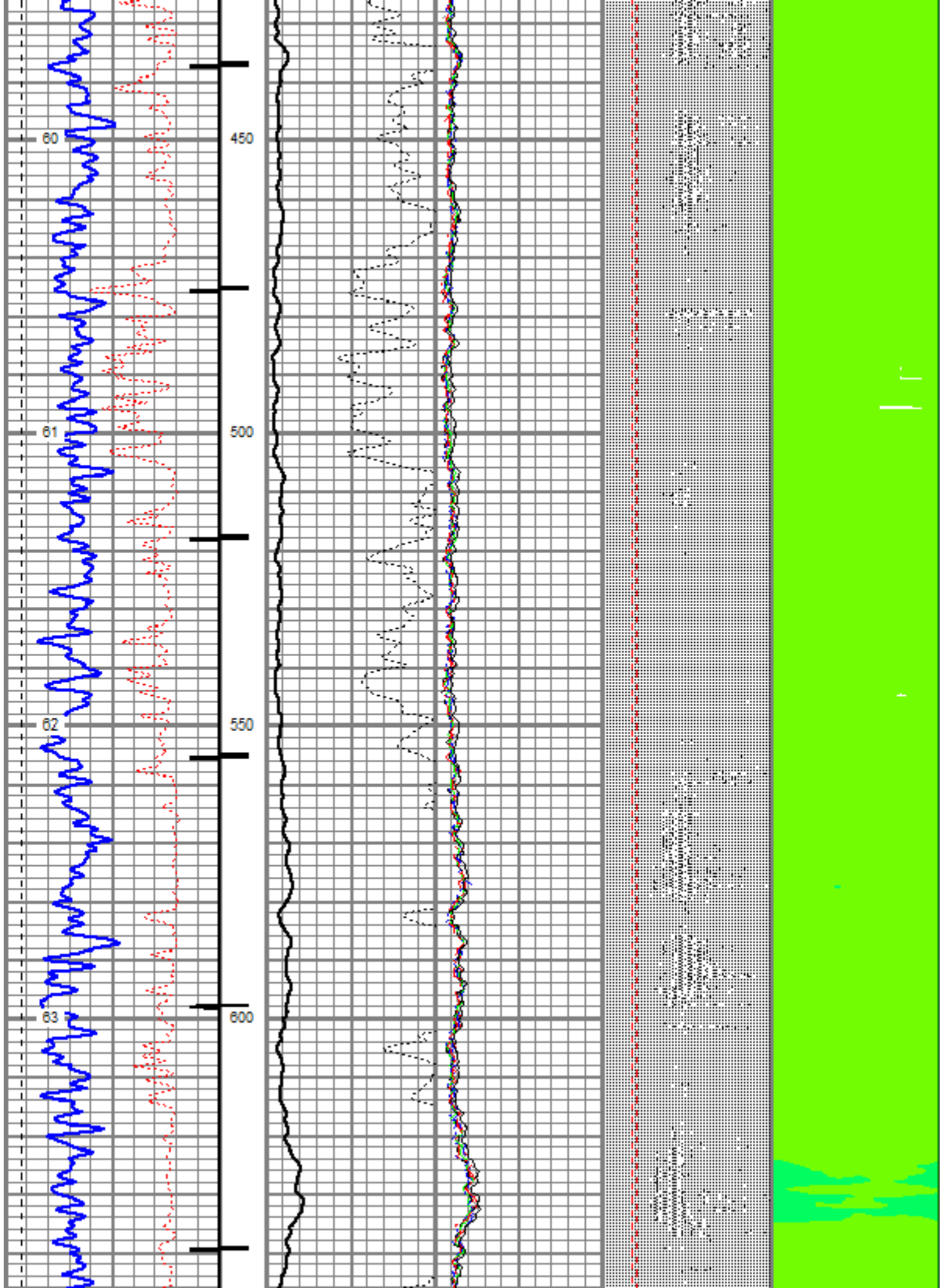


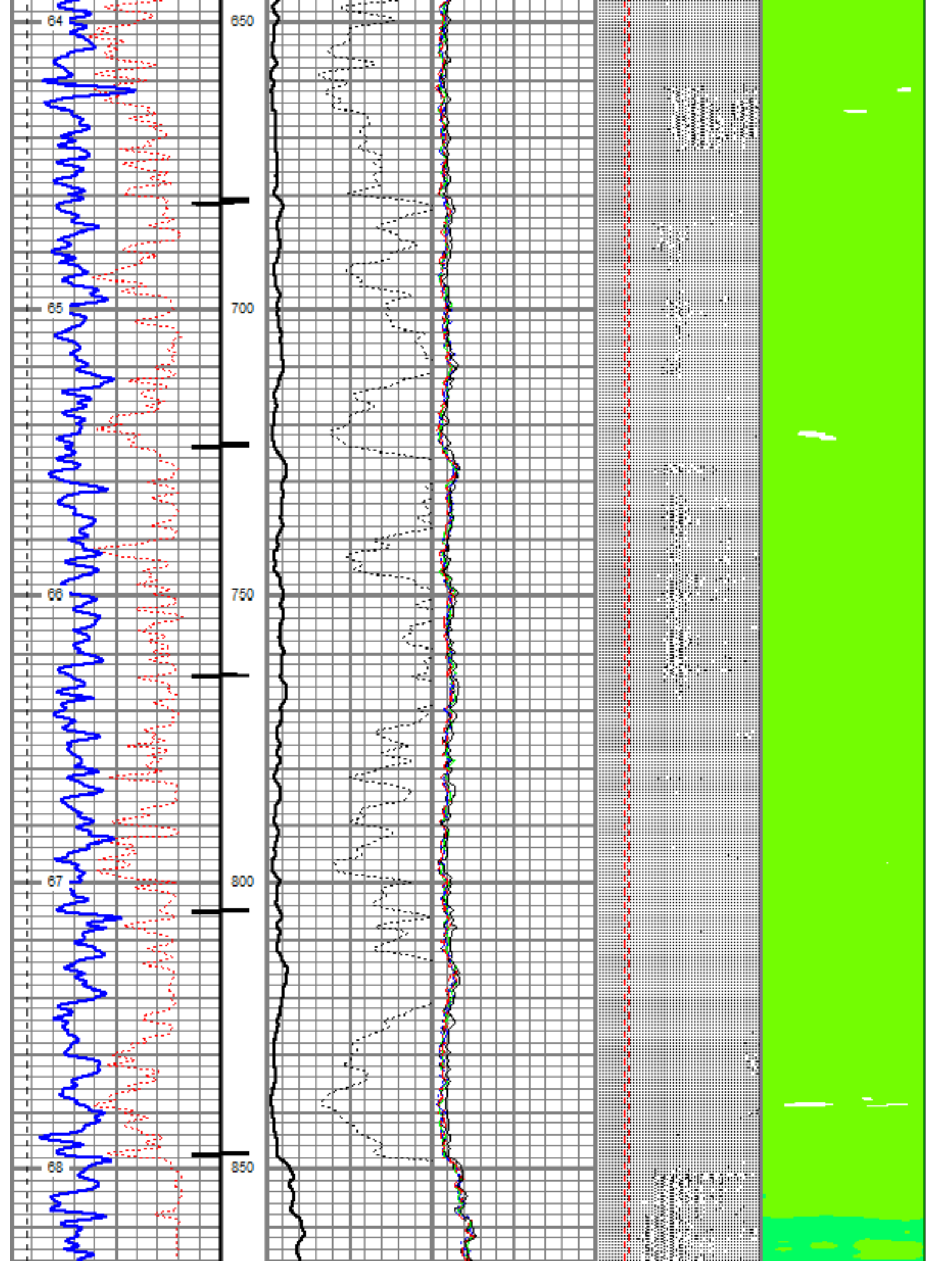
Main Pass 5" = 100'

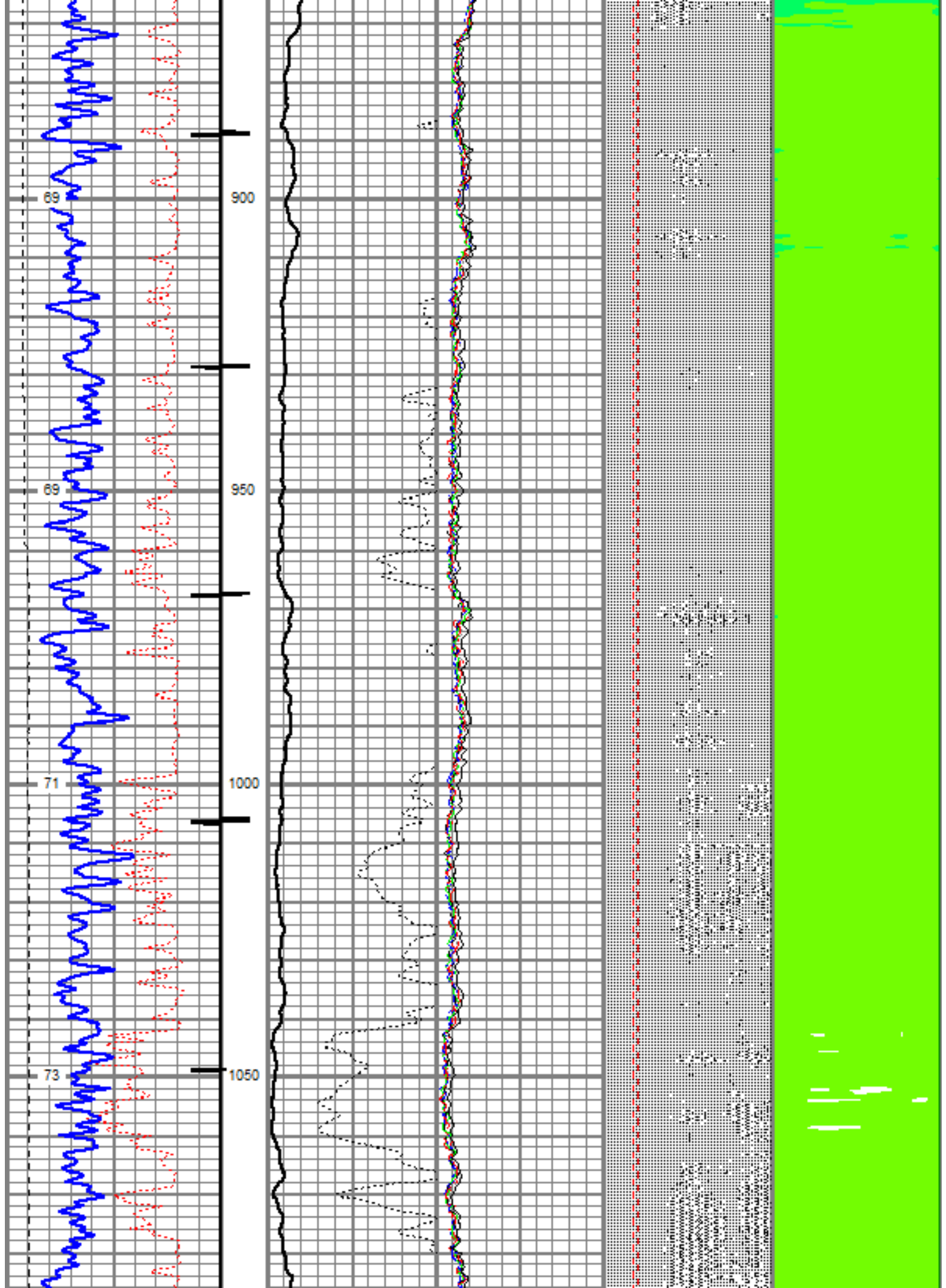
Database File: cub_creek_markham_8.db
 Dataset Pathname: pass18
 Presentation Format: rbl55
 Dataset Creation: Wed Oct 26 15:12:26 2016 by Log Std Casedhole 09061
 Charted by: Depth in Feet scaled 1:240

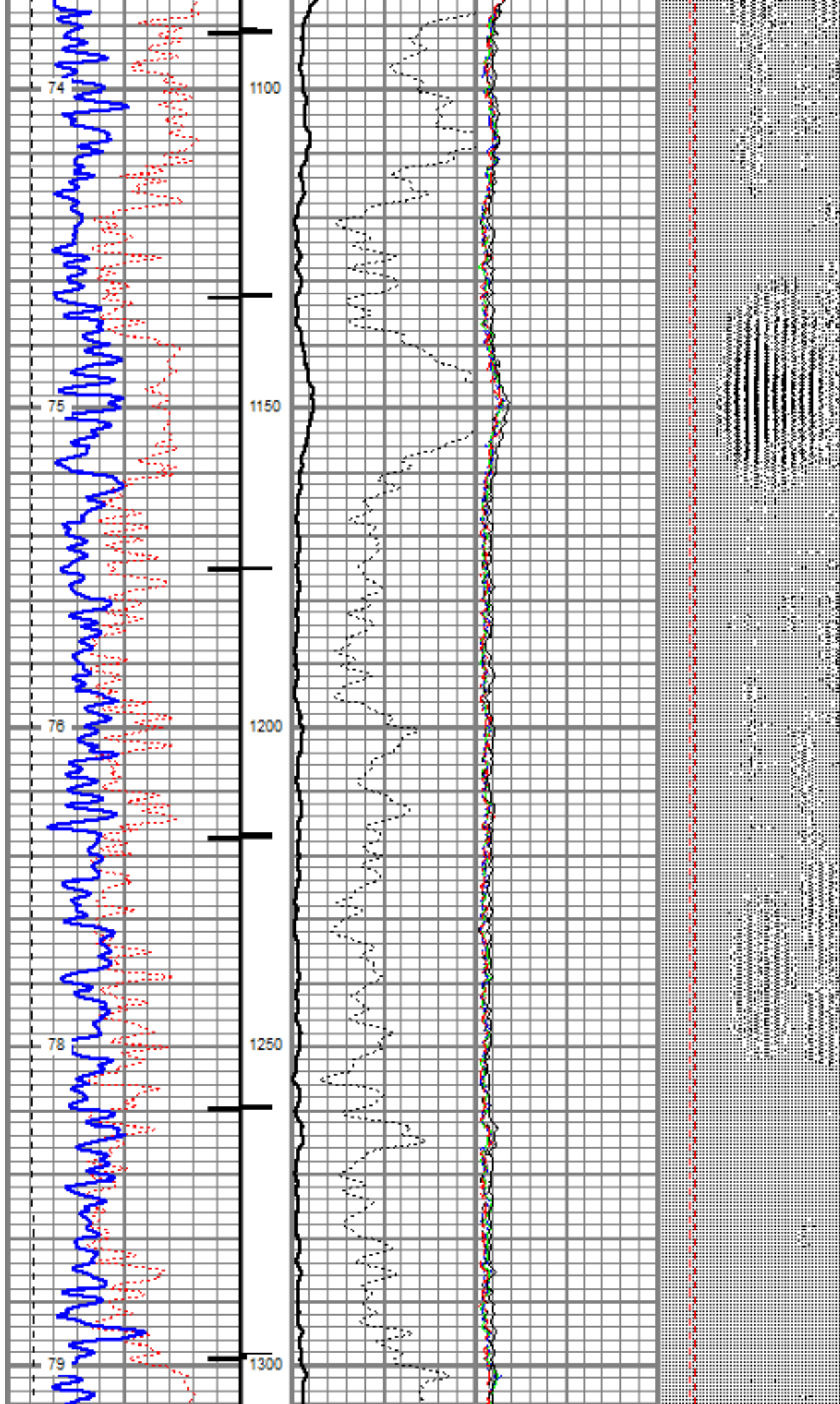



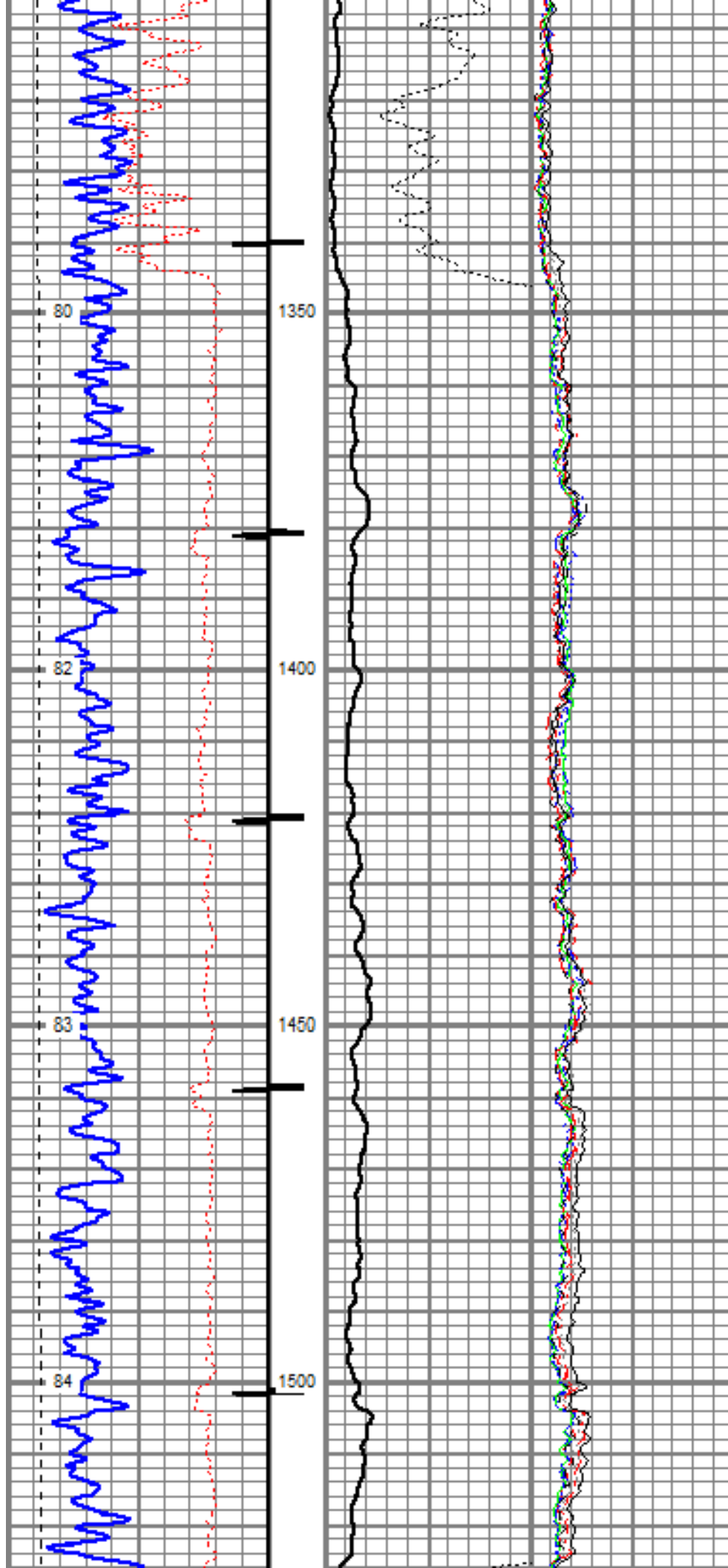


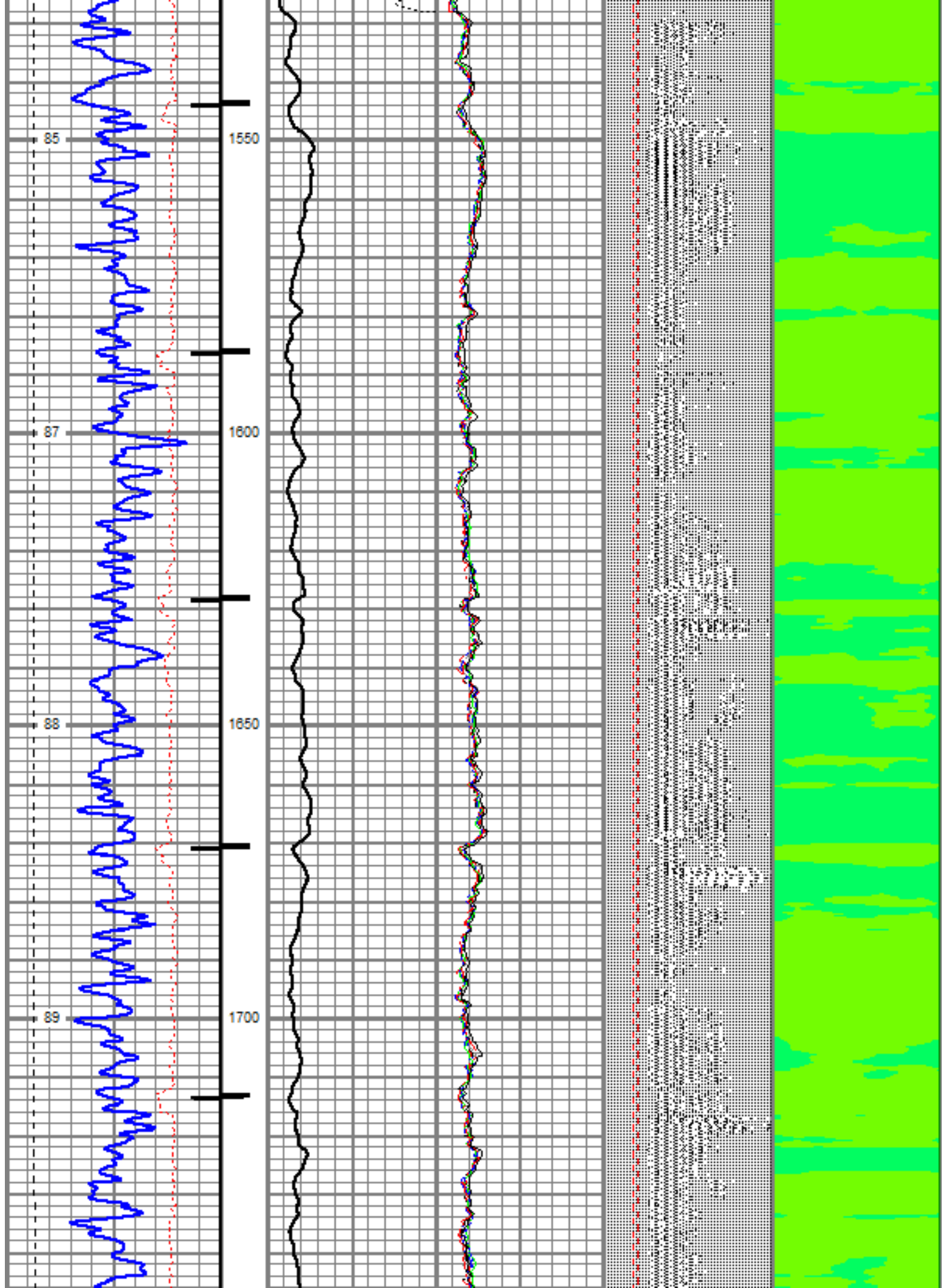



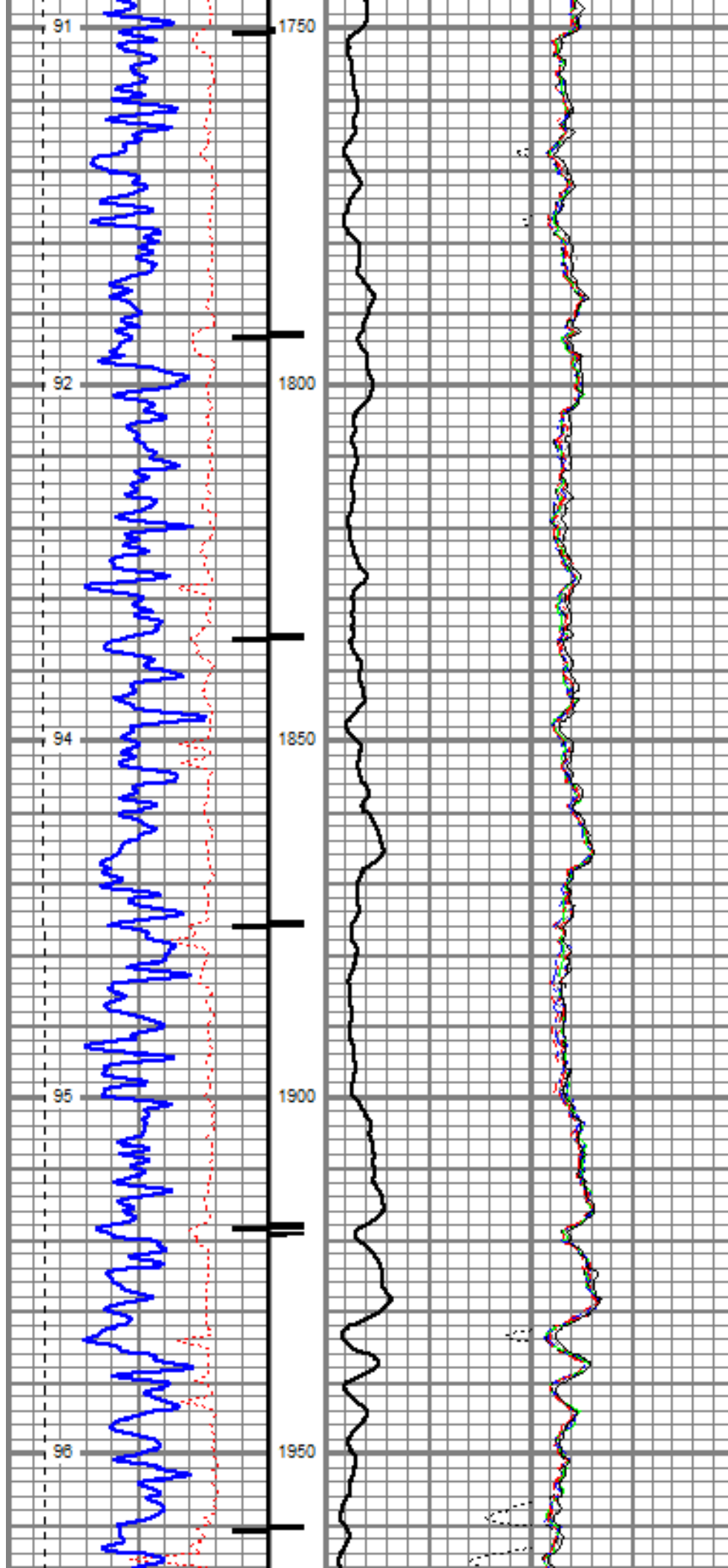


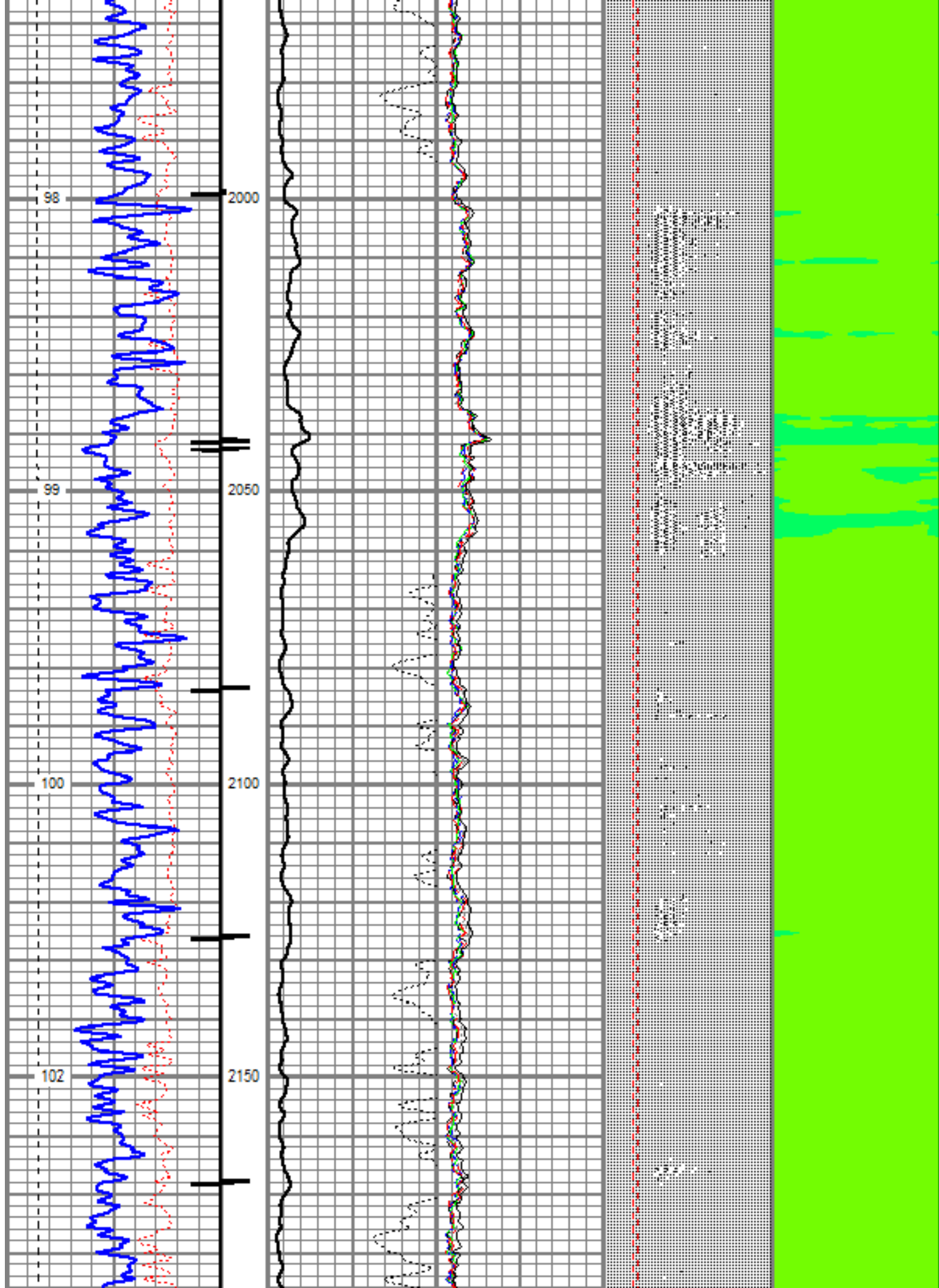


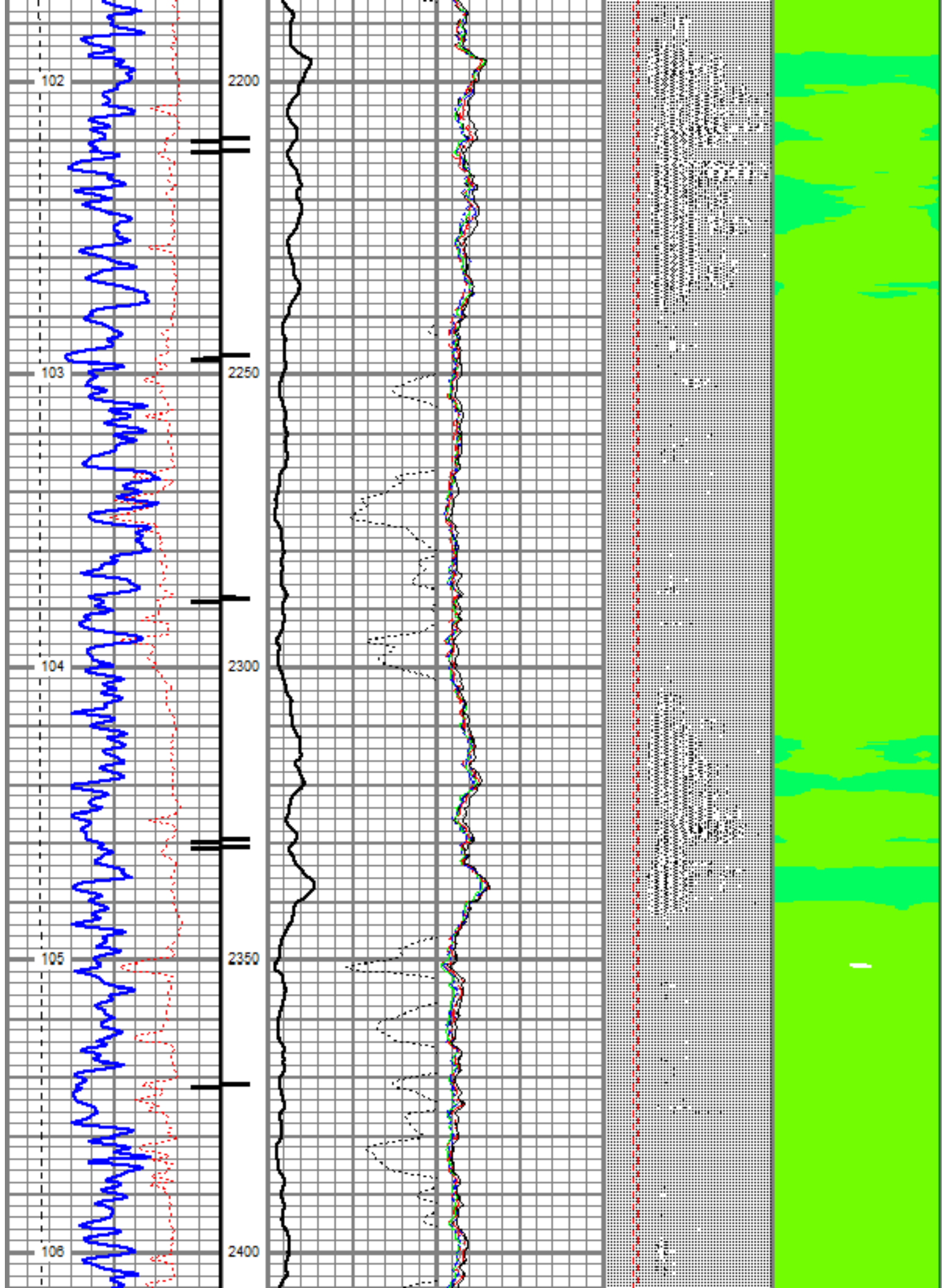




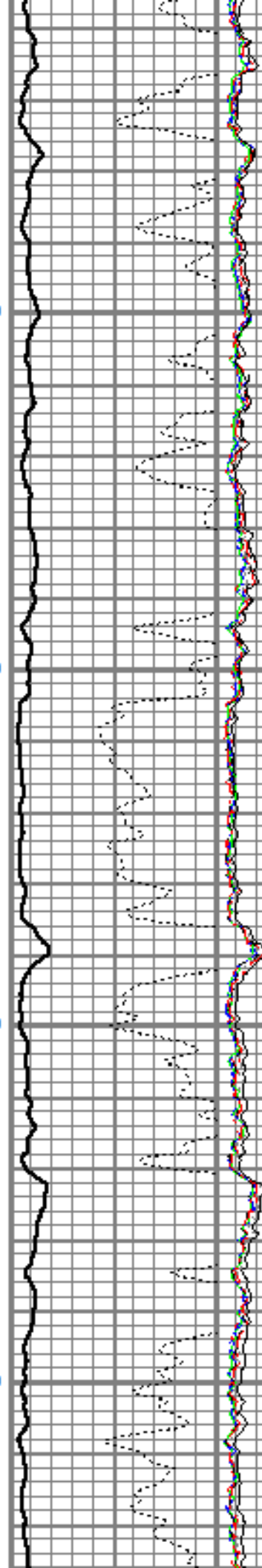



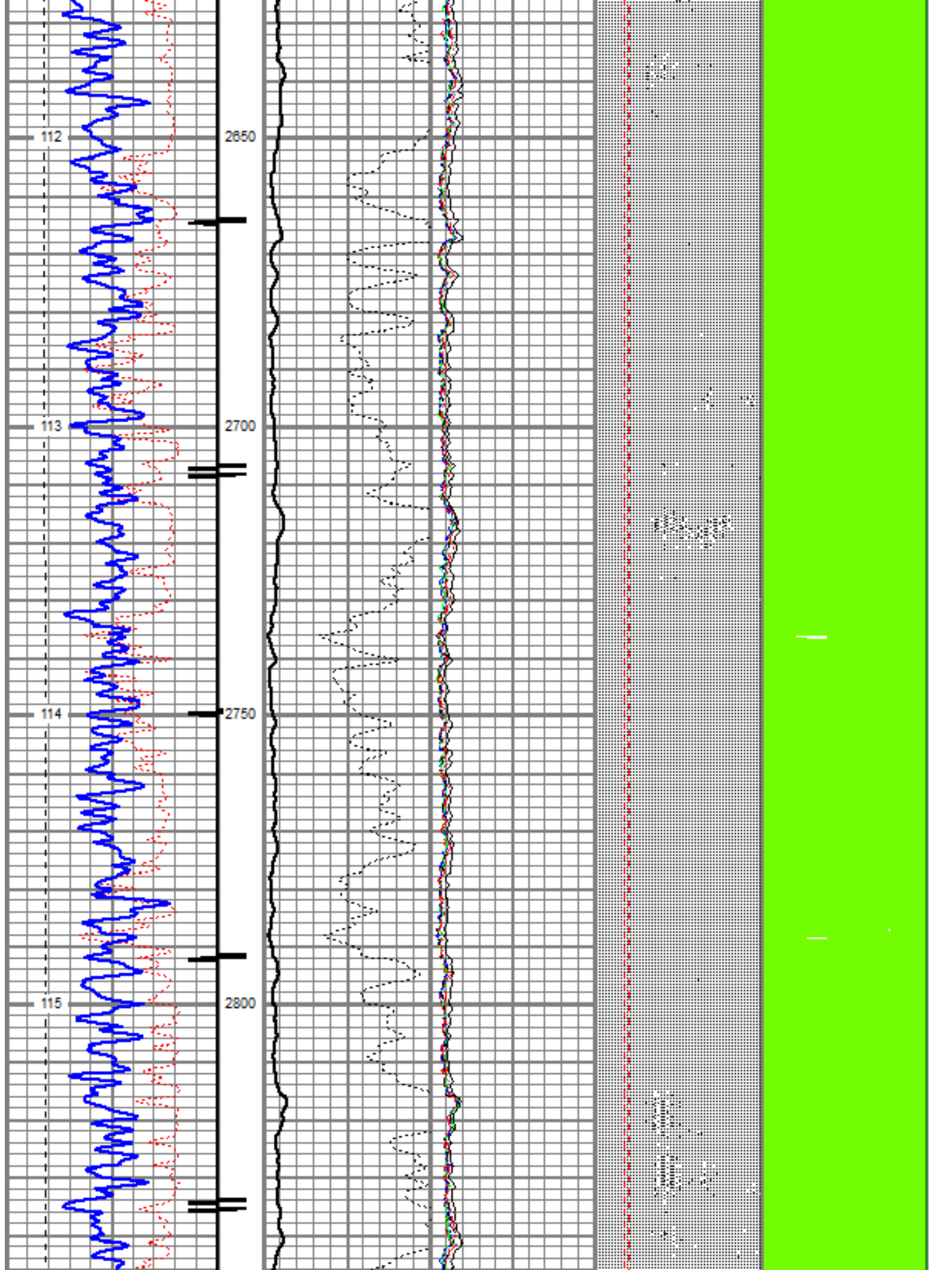


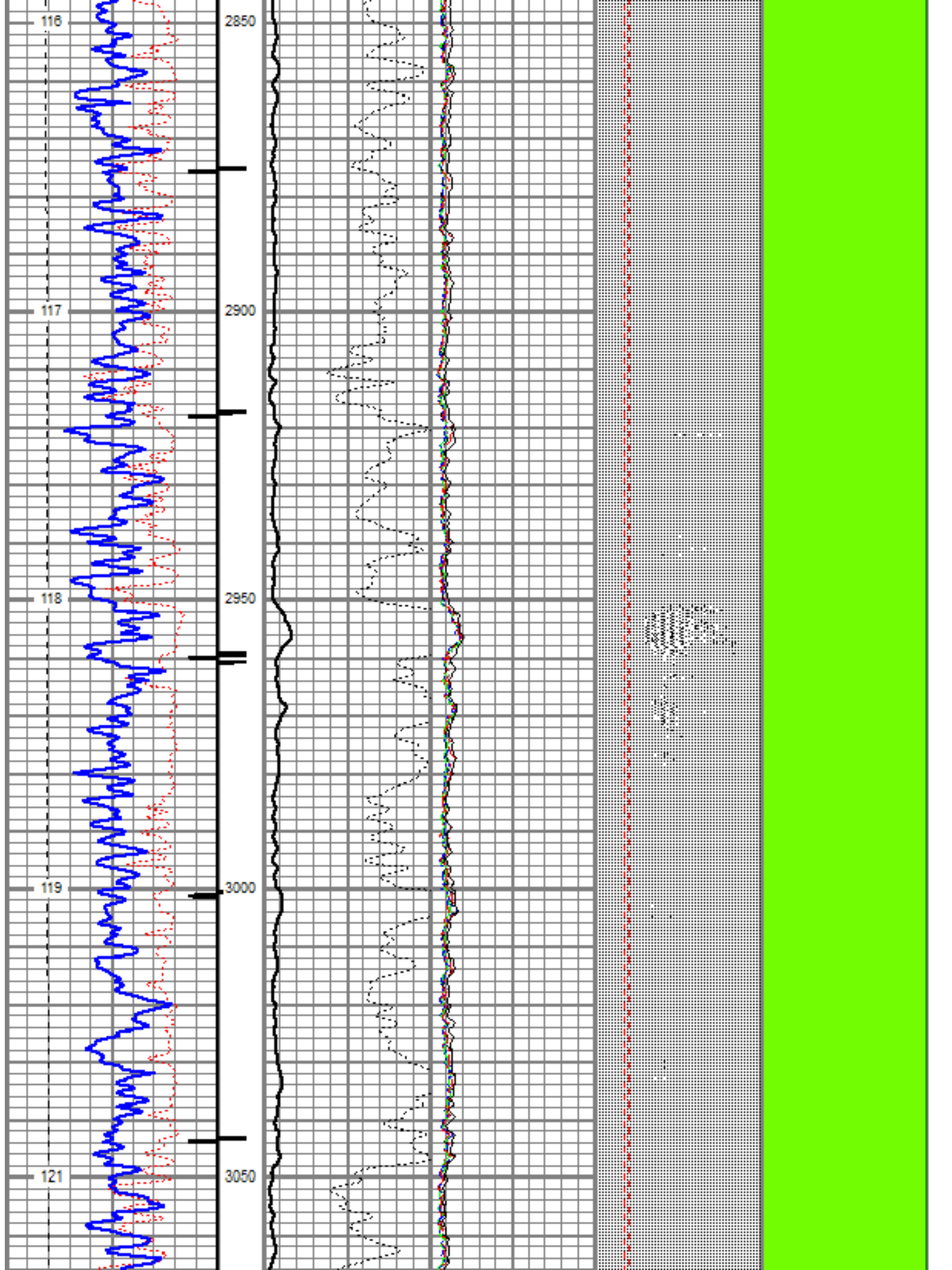


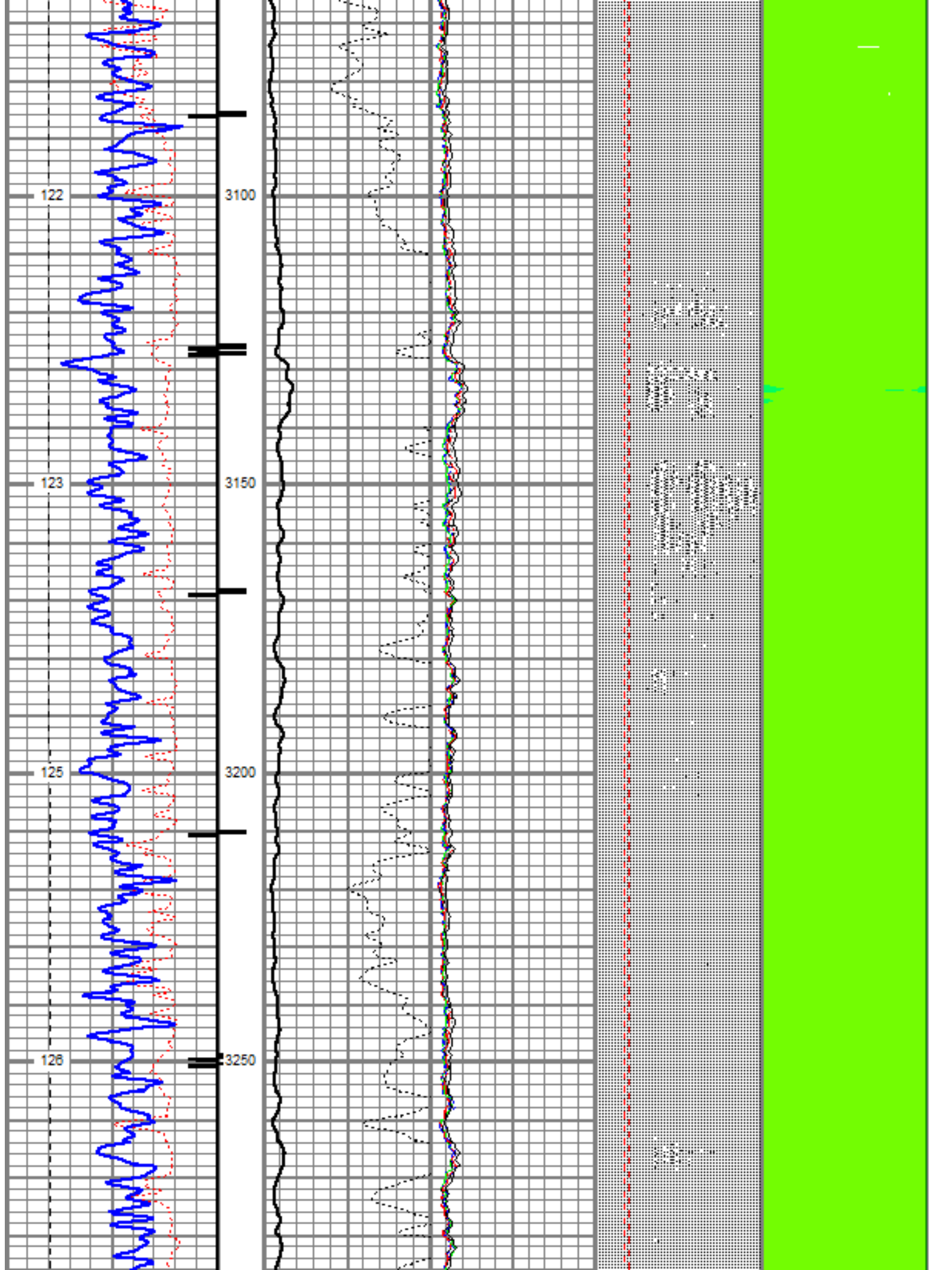



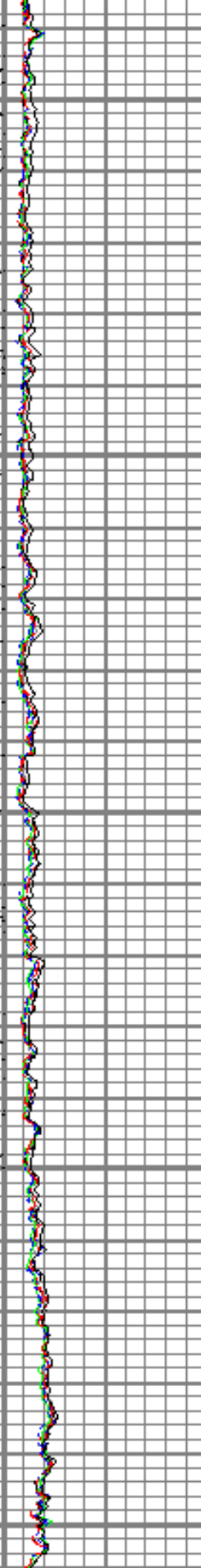
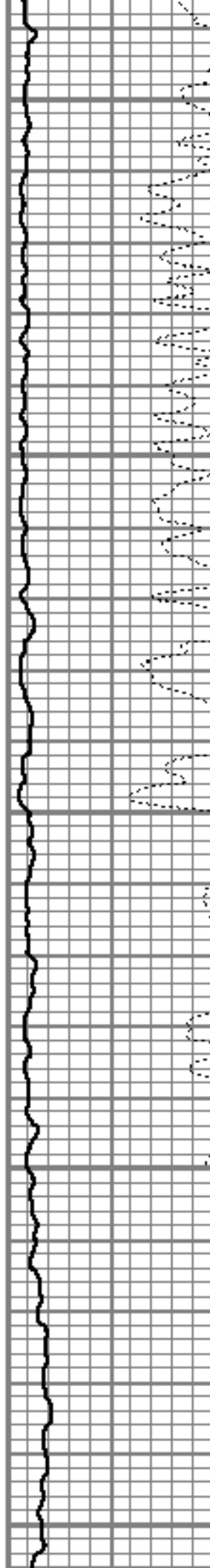
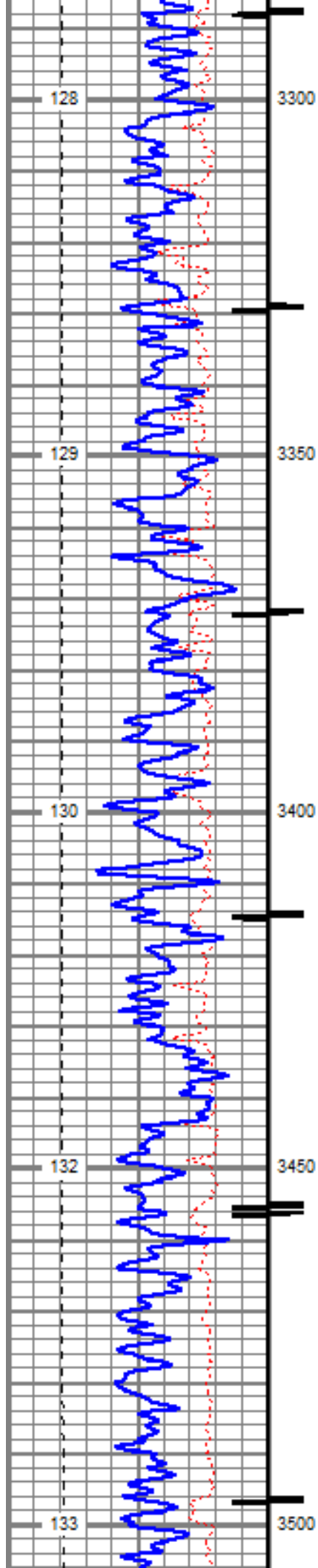


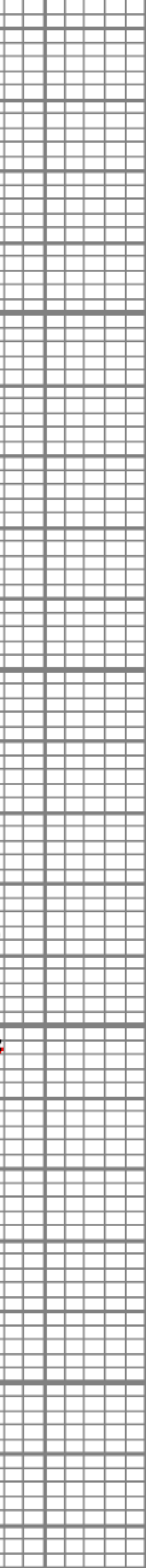
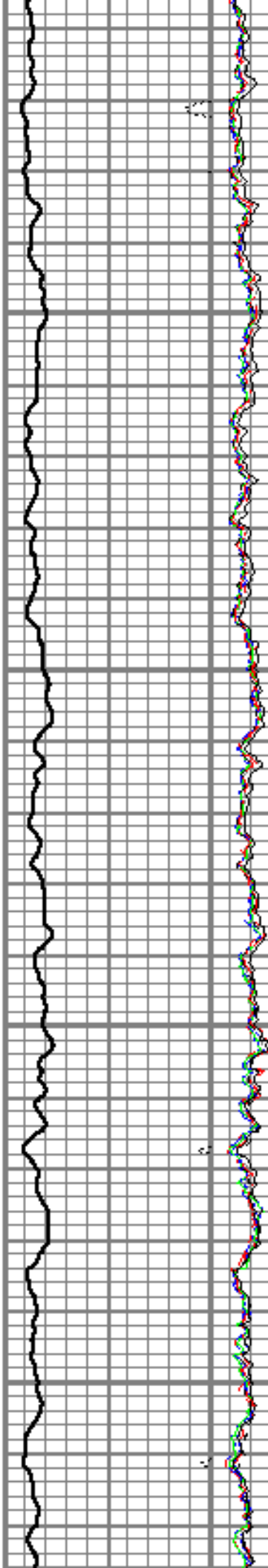
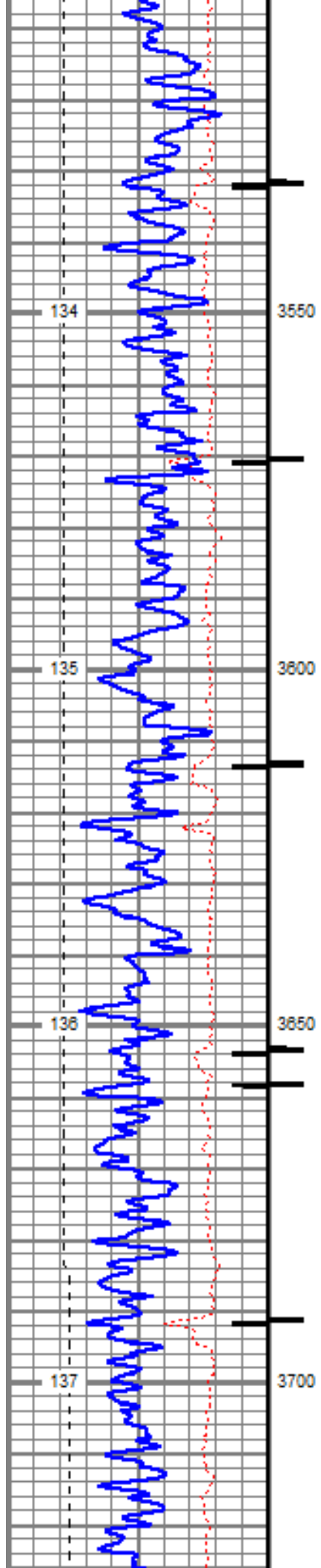




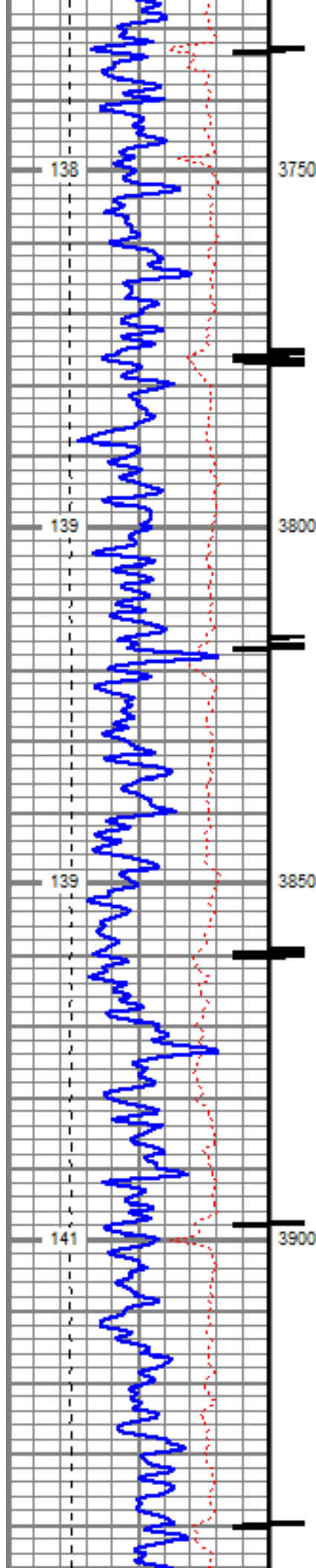




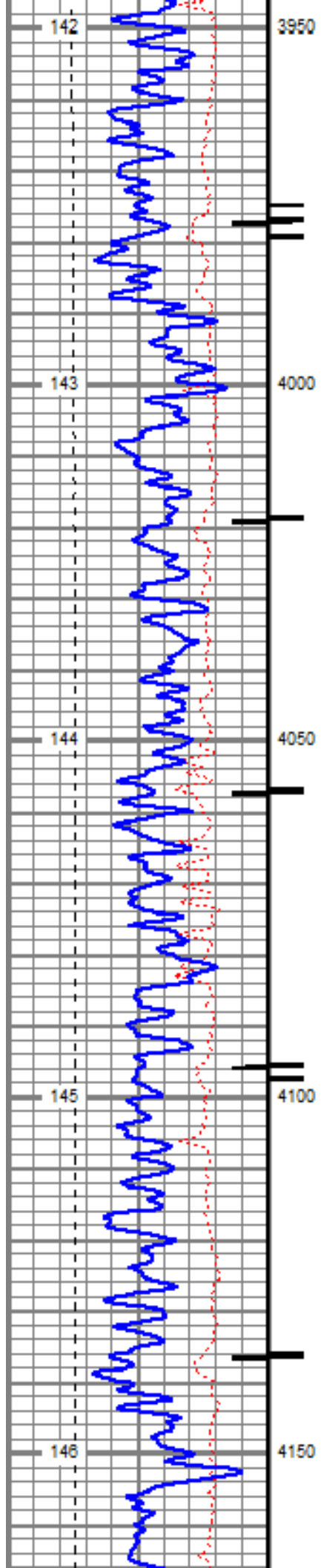


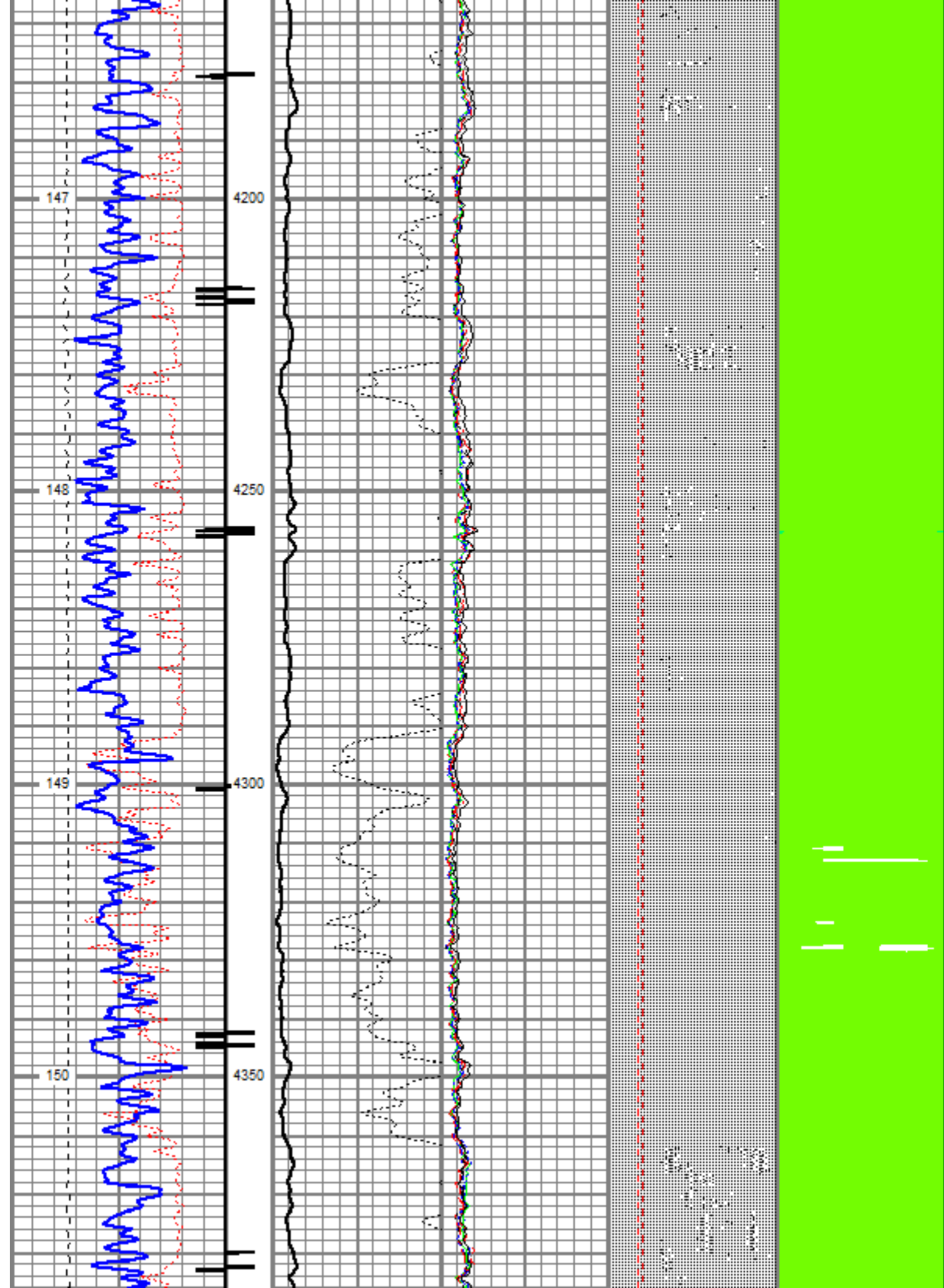


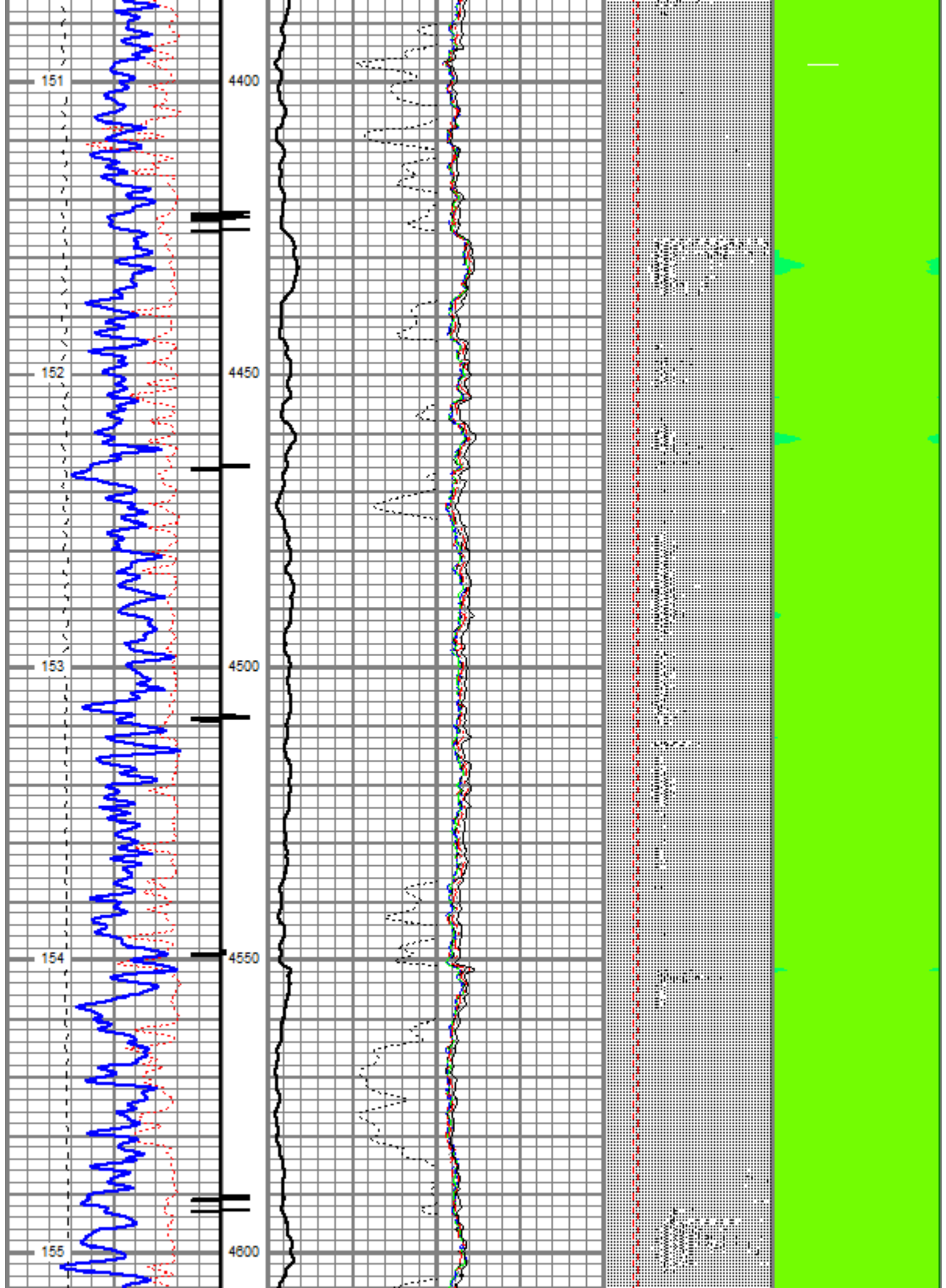




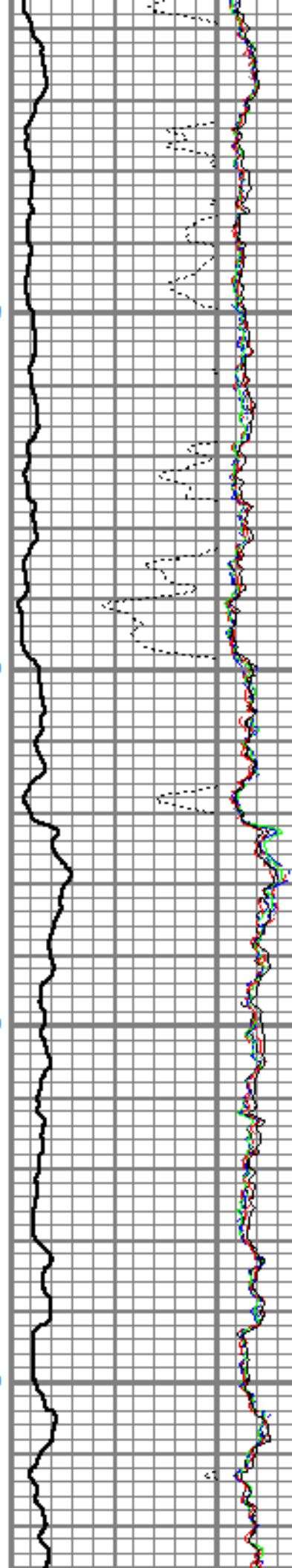
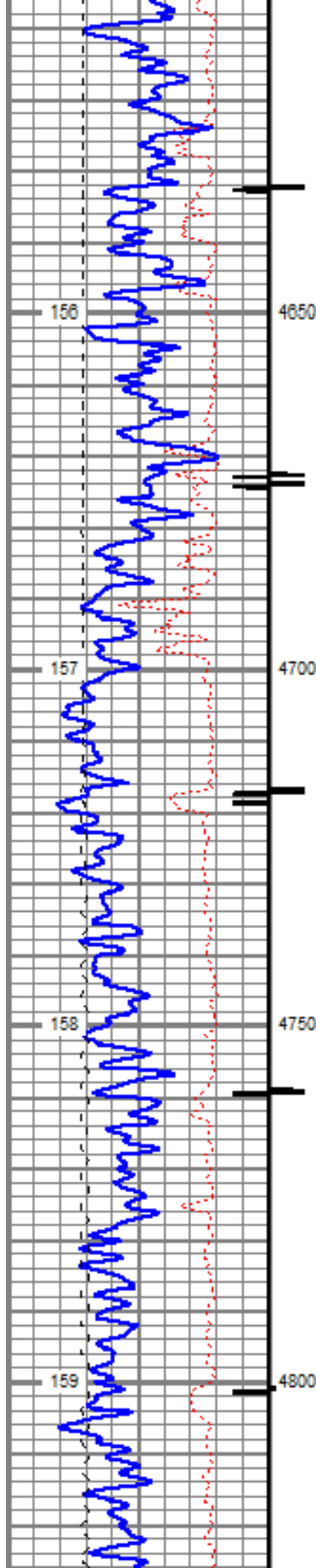


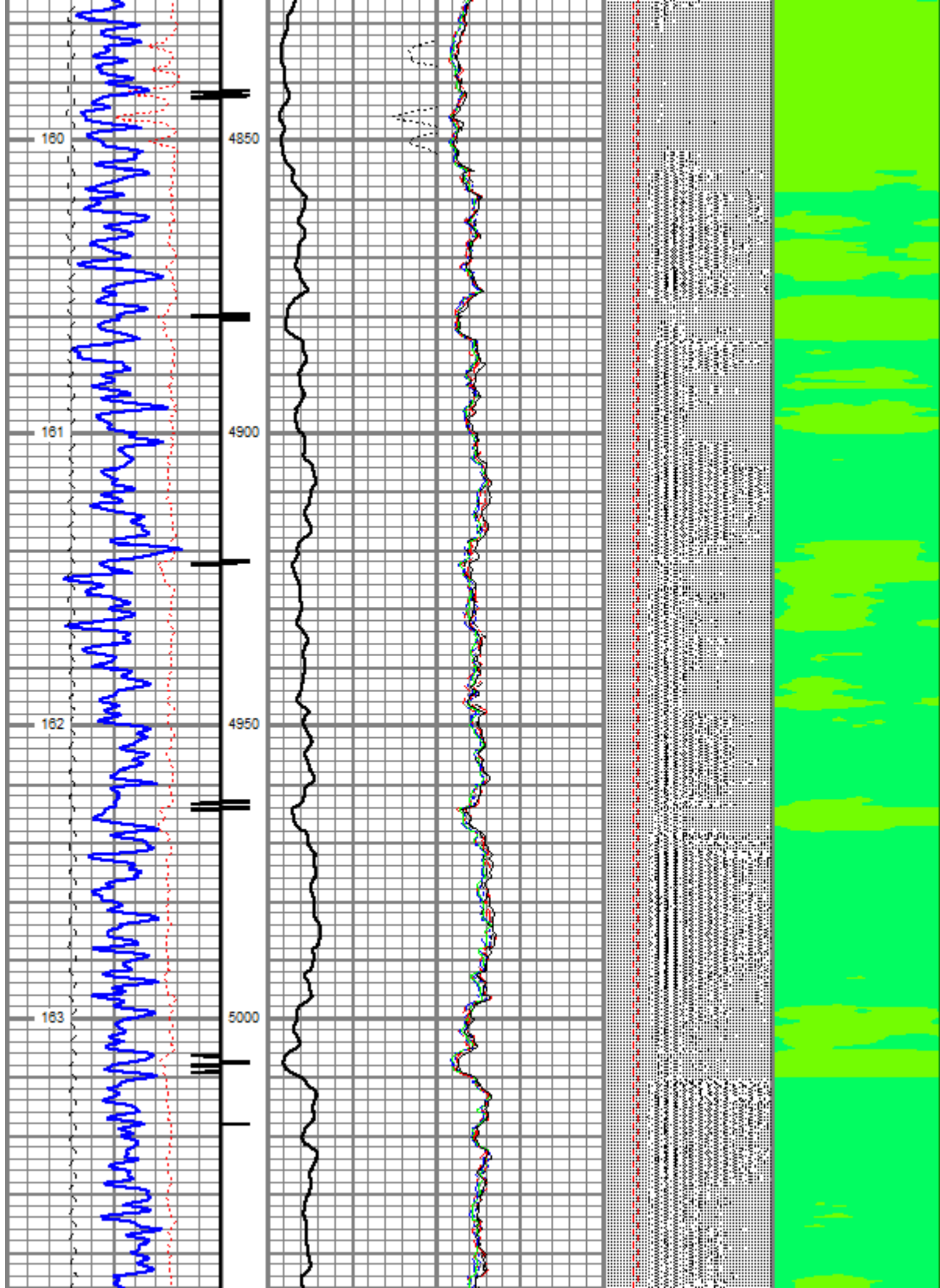



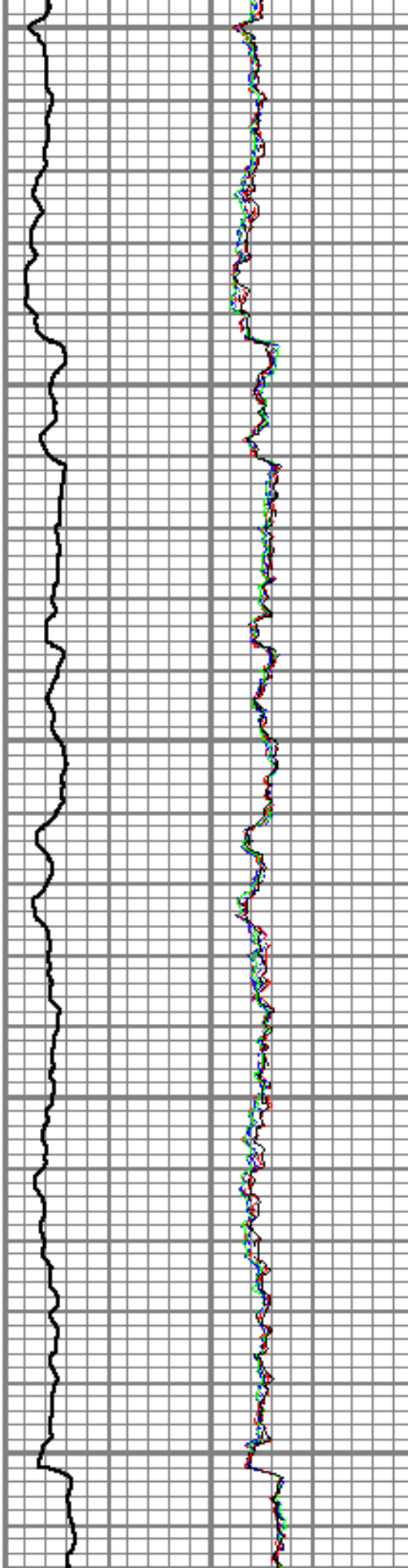
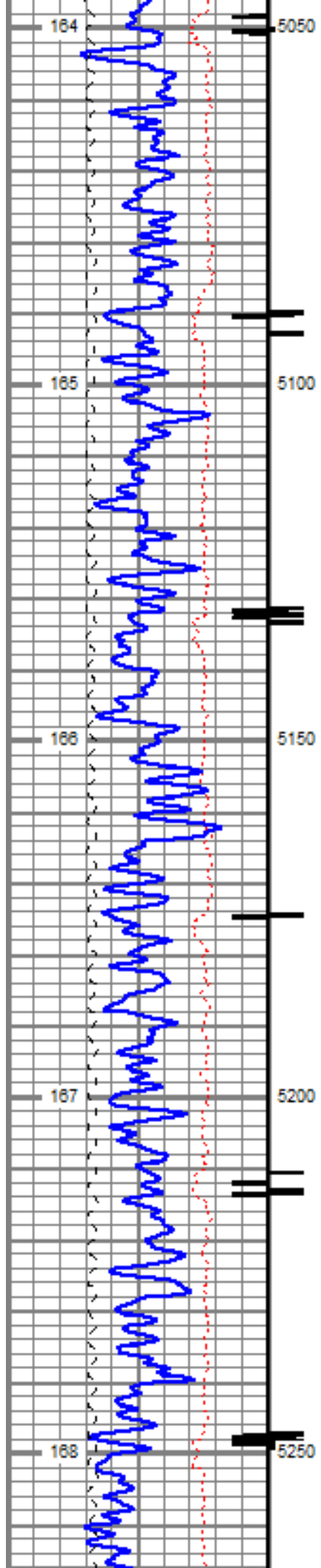


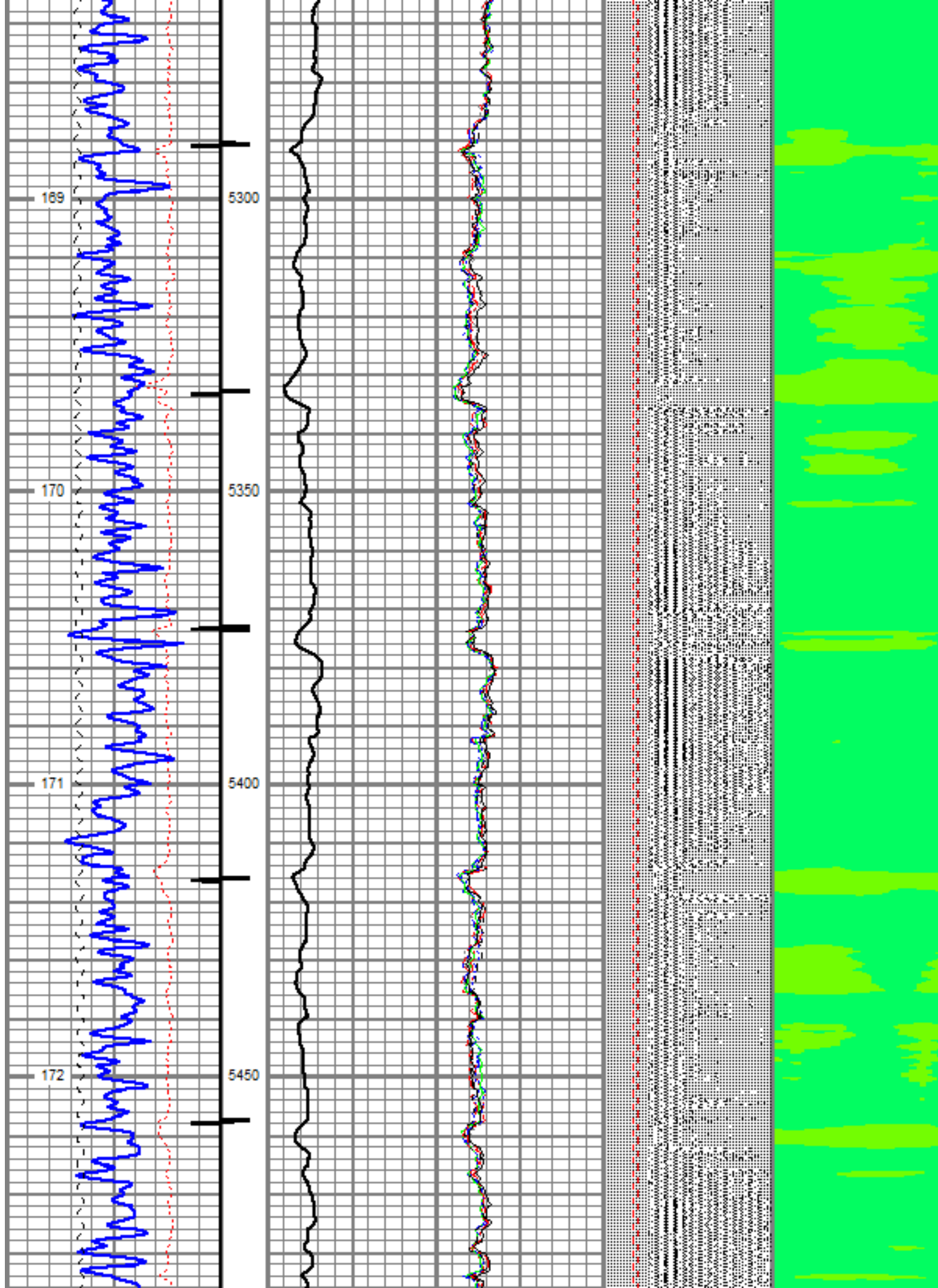




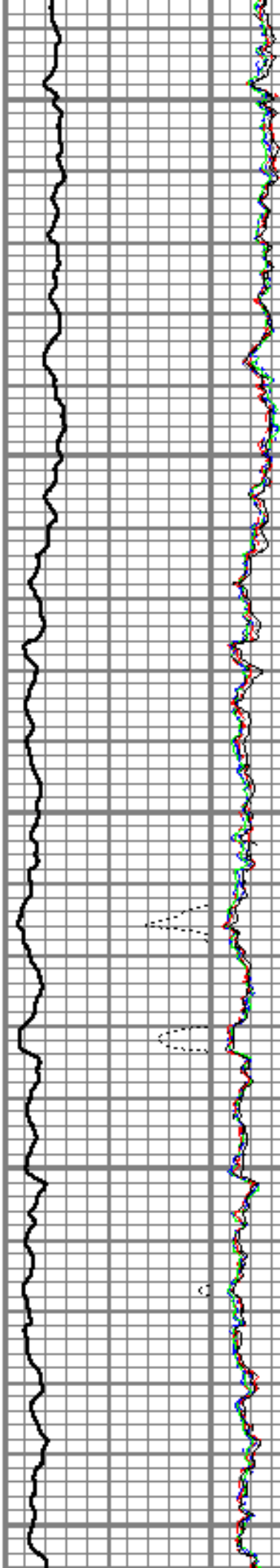
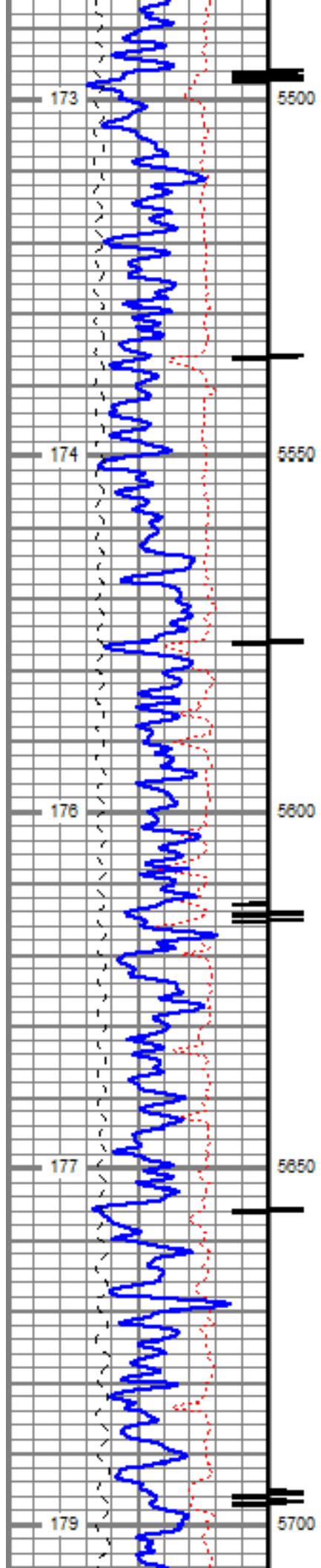



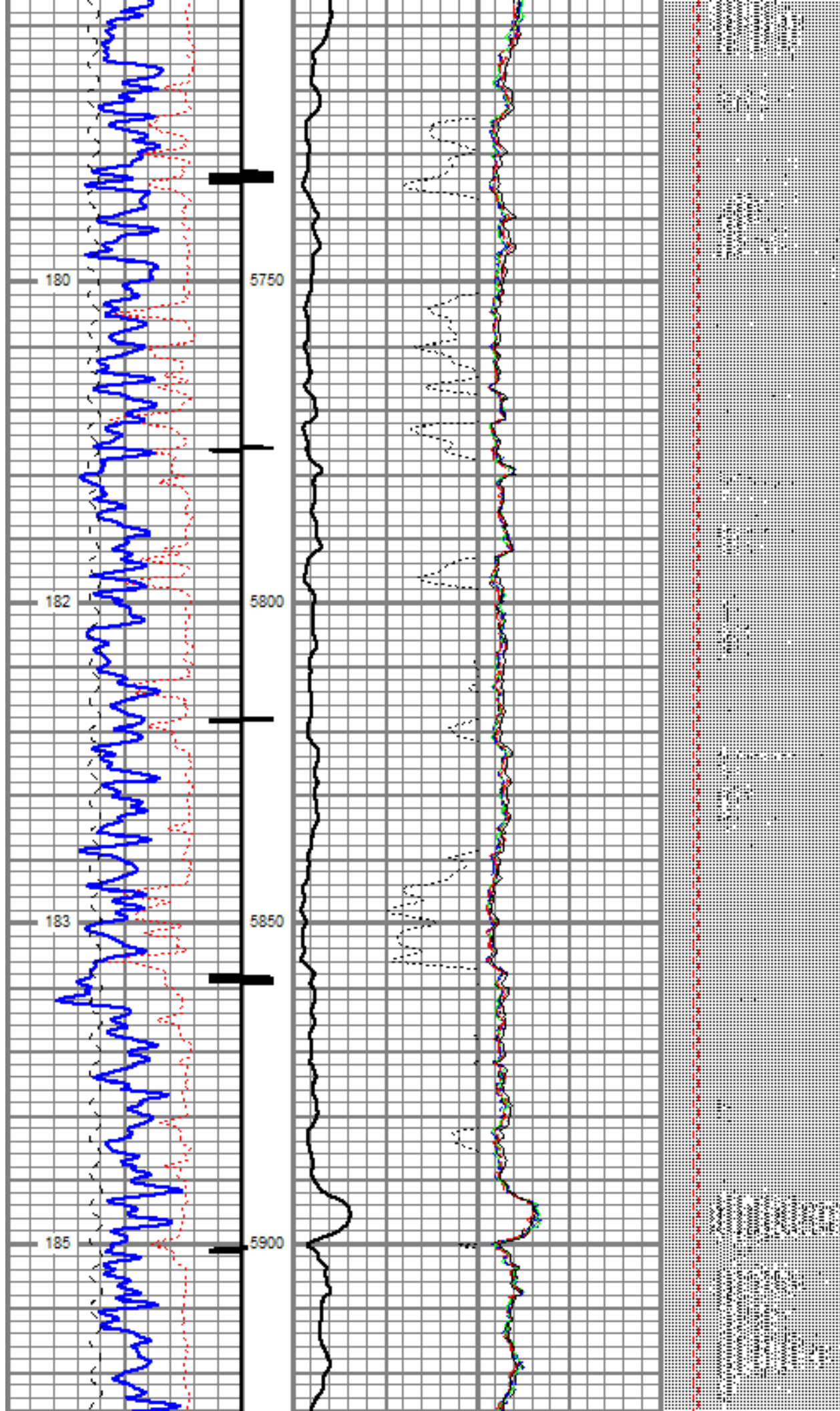


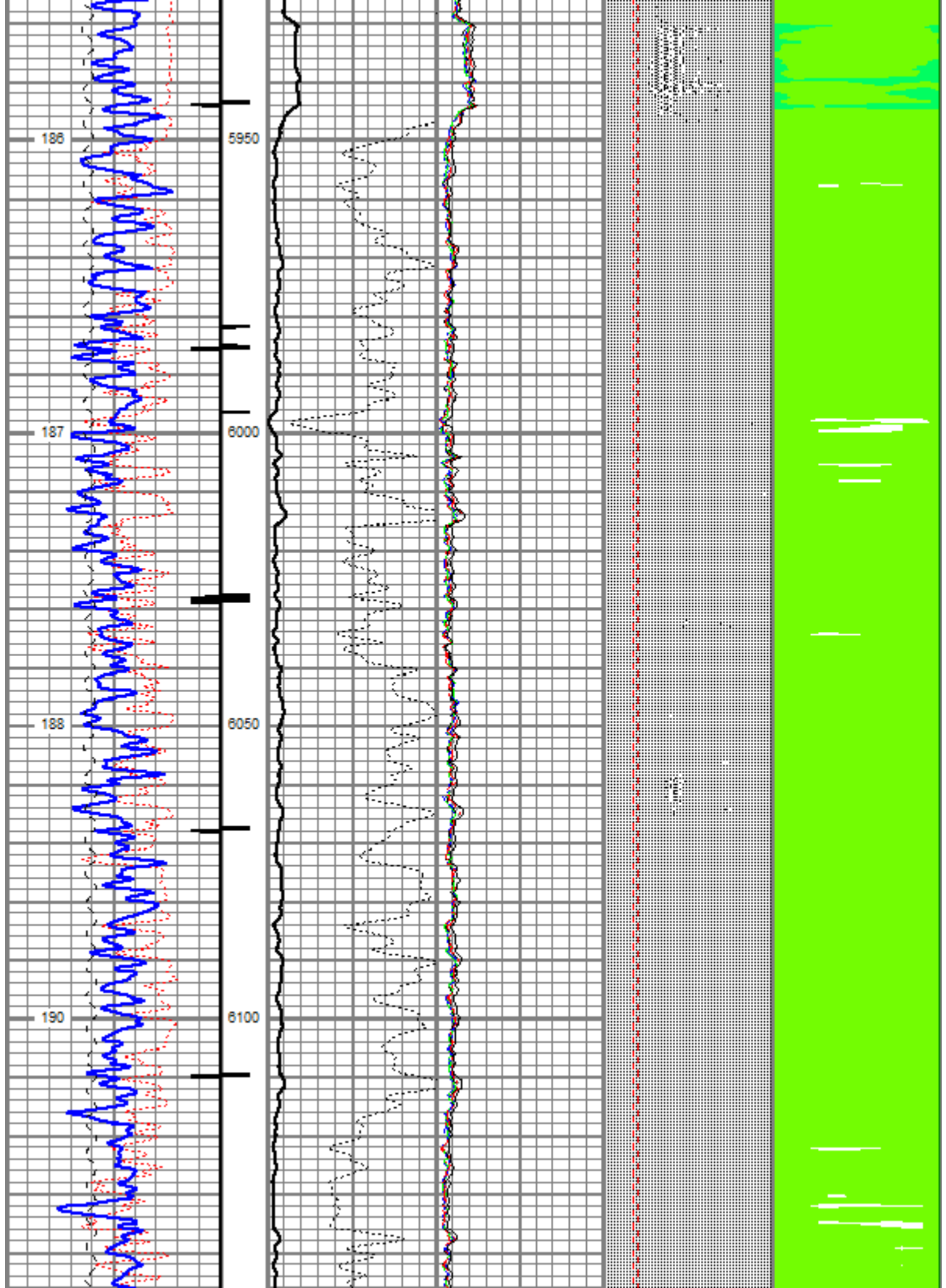


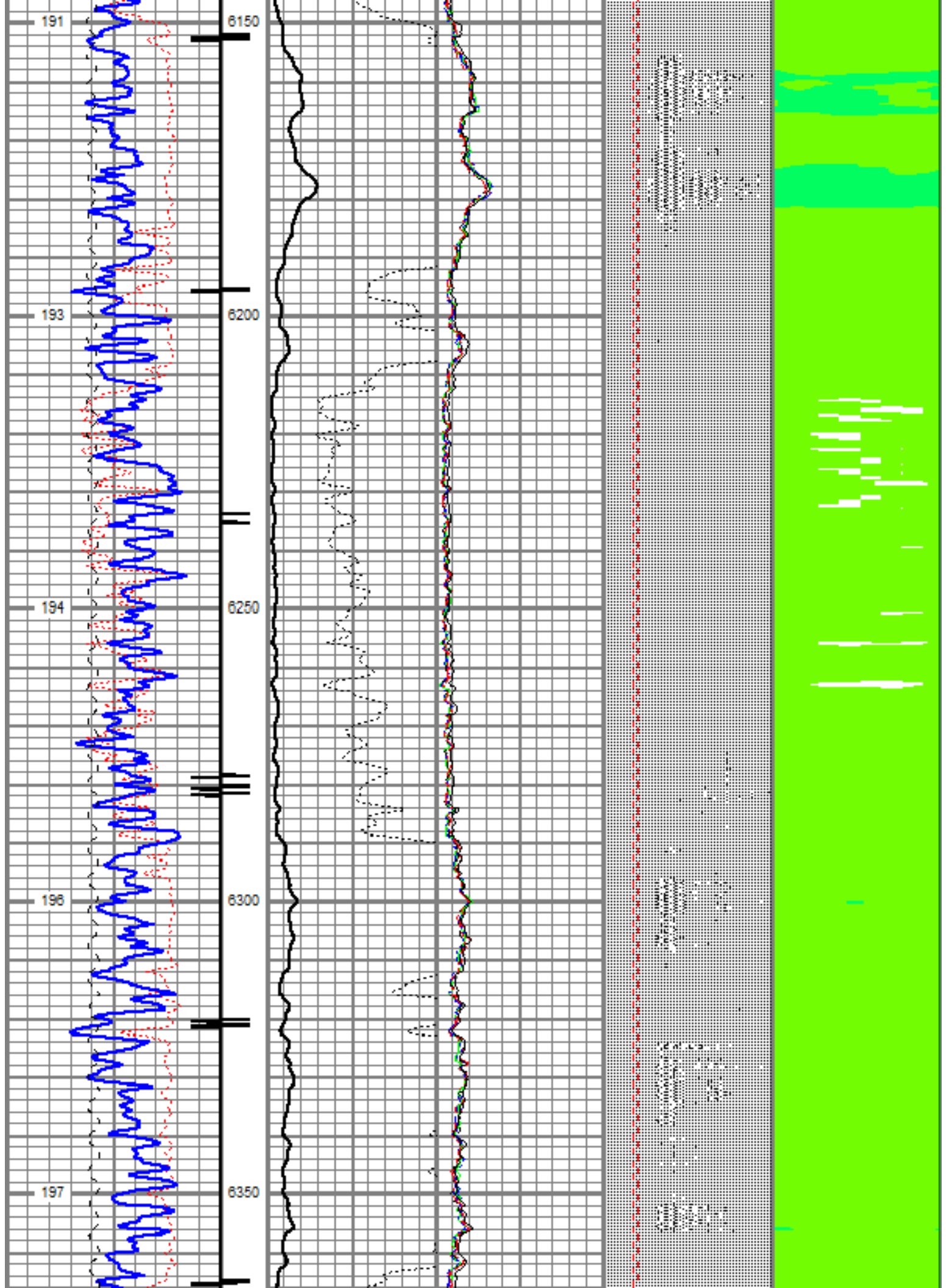


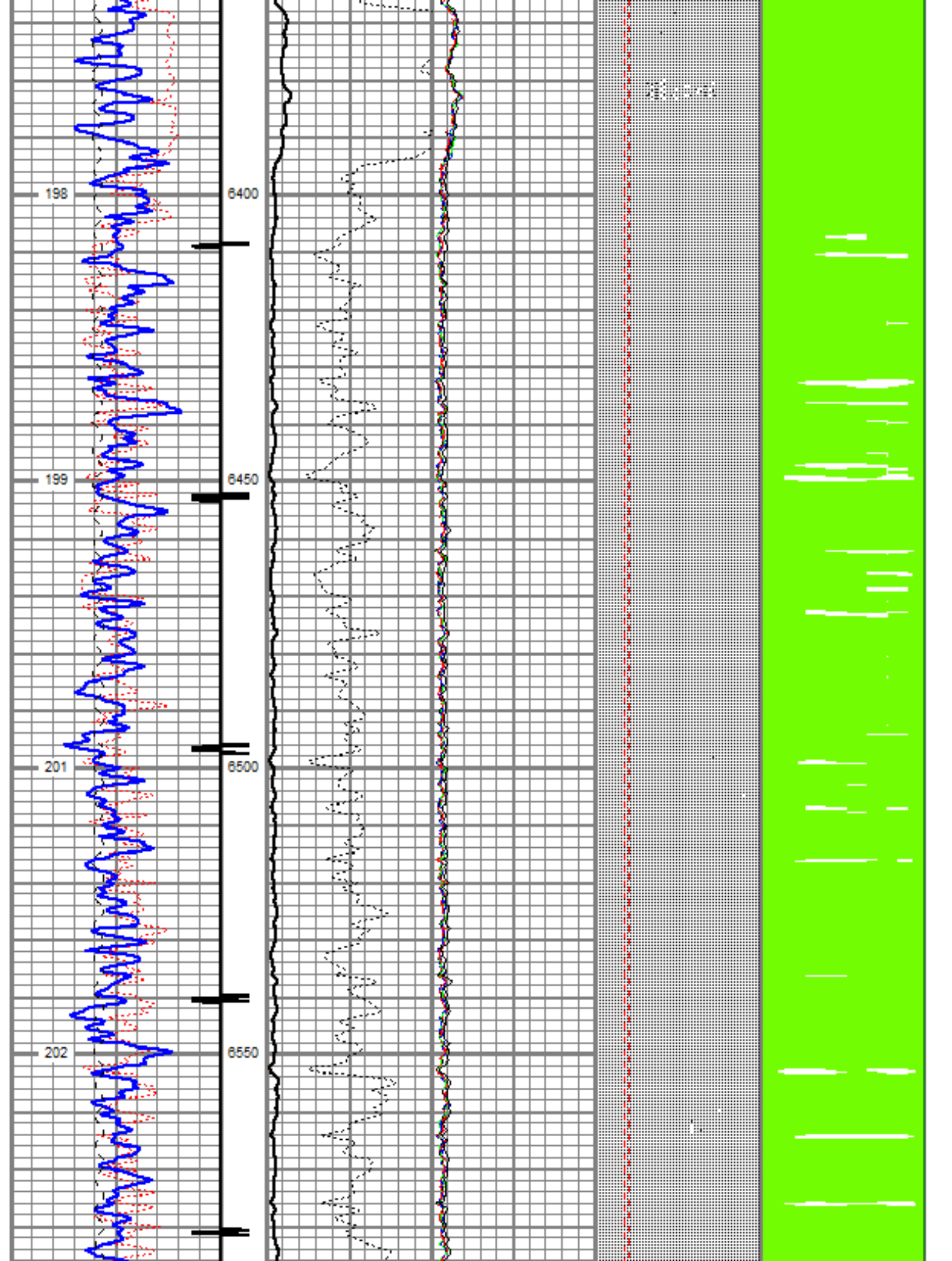


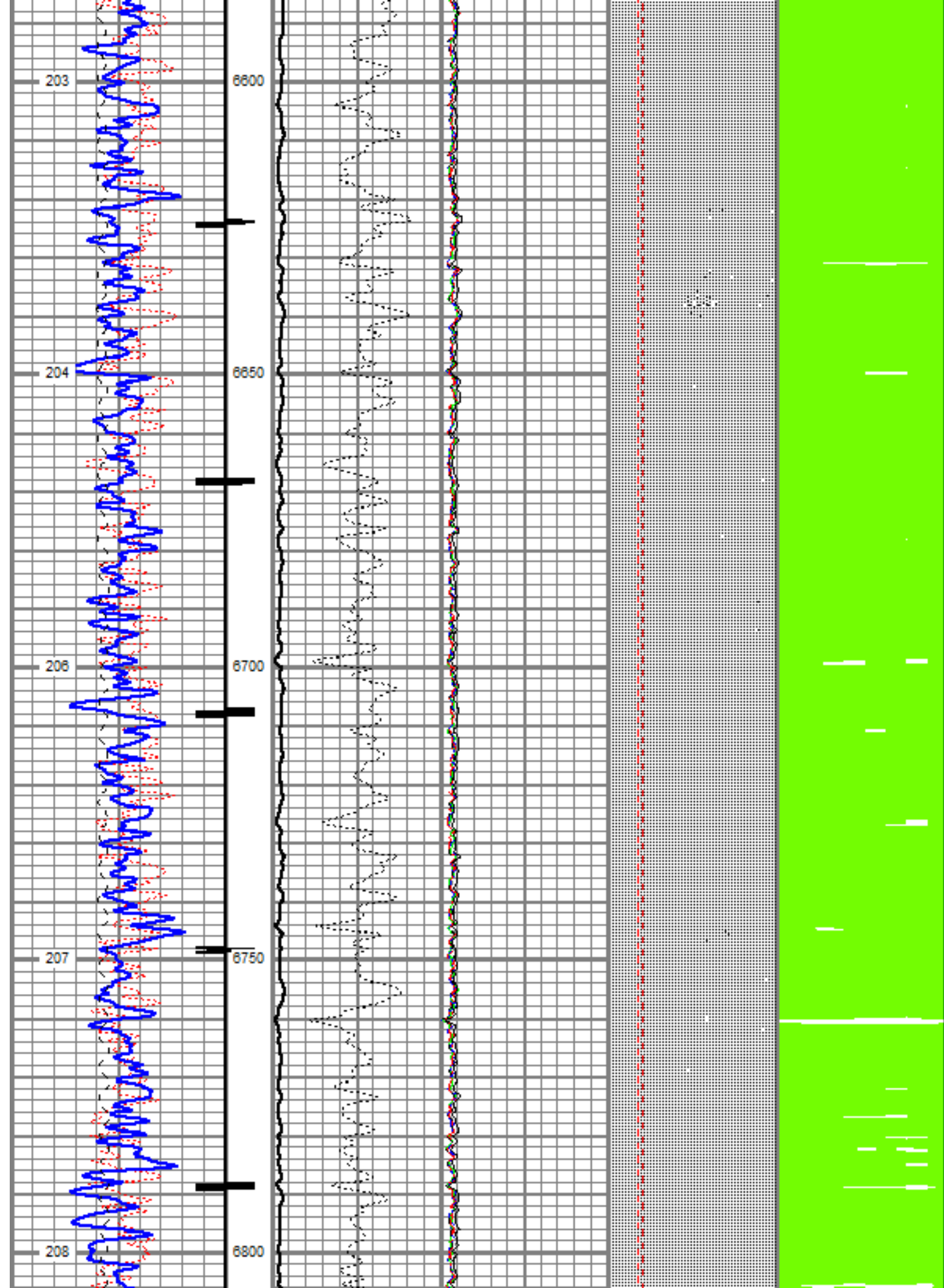


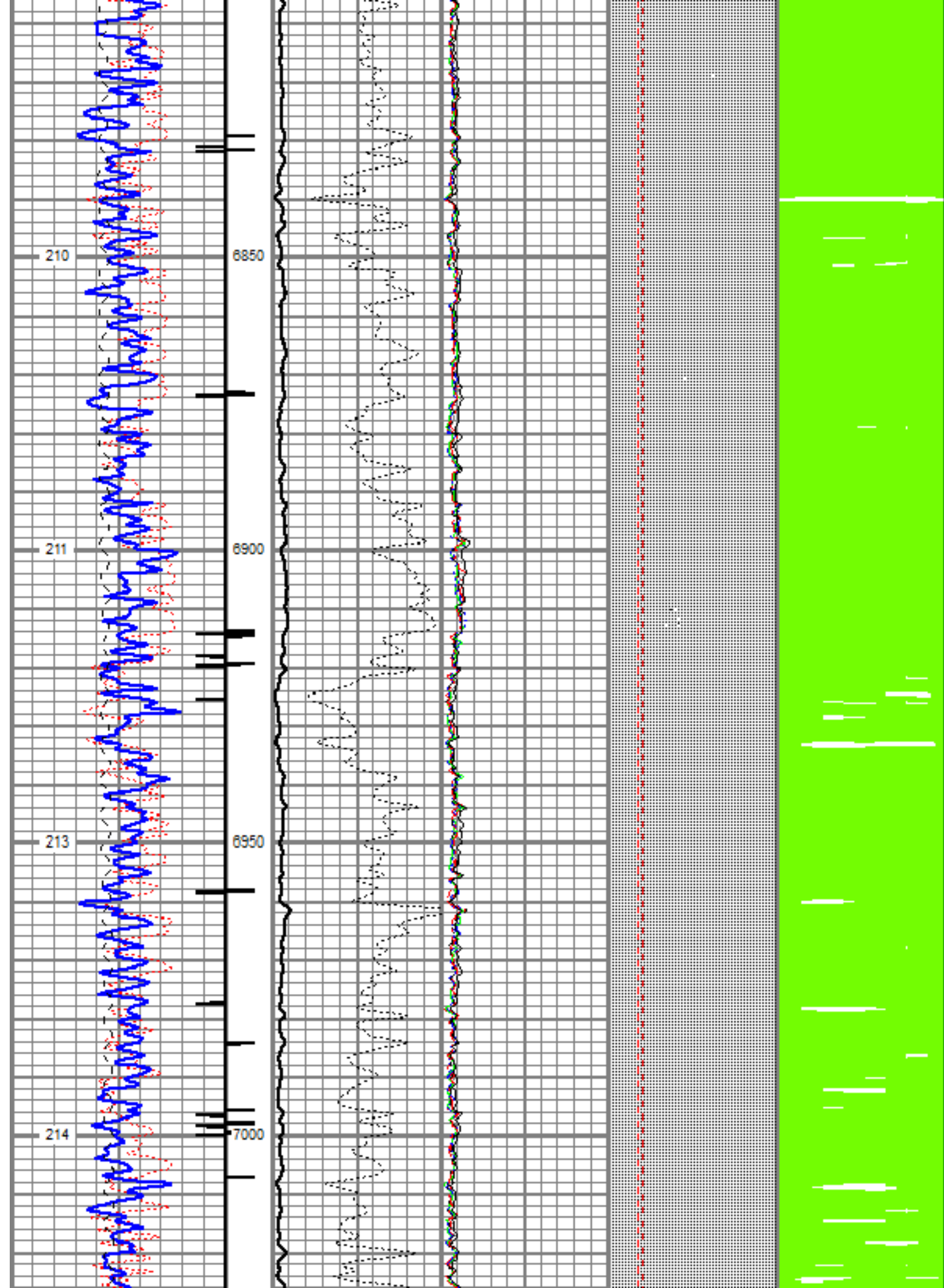


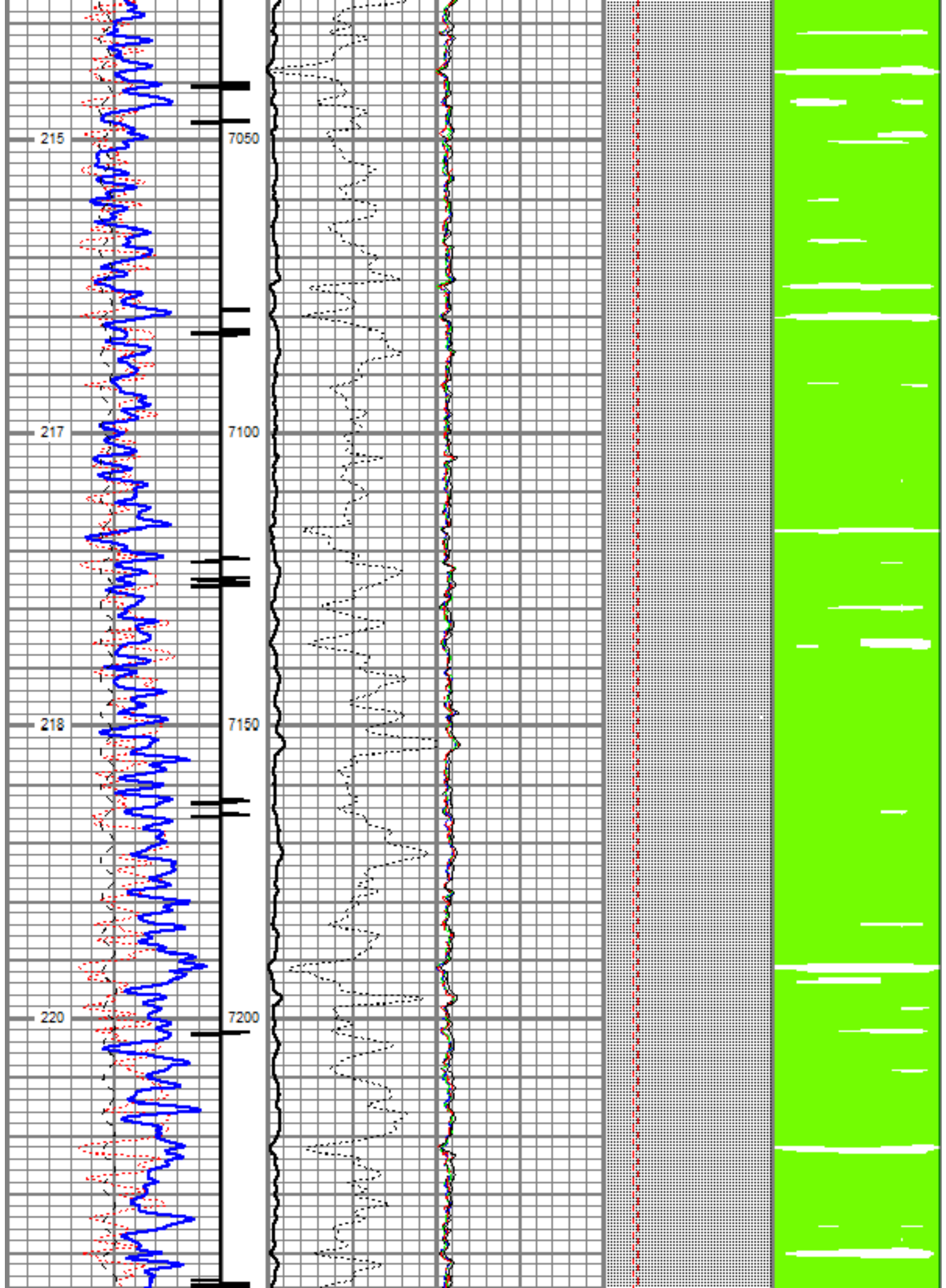


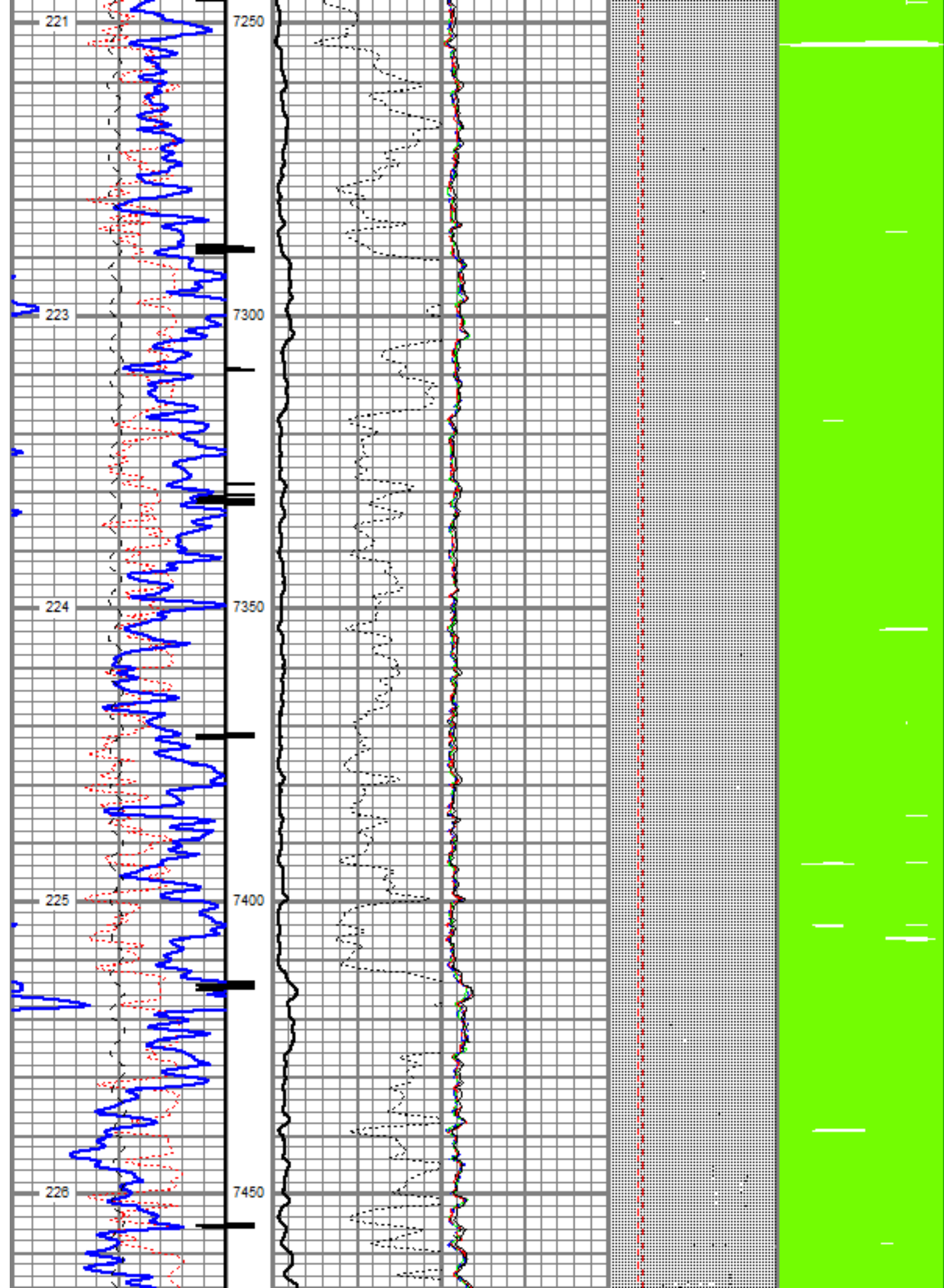


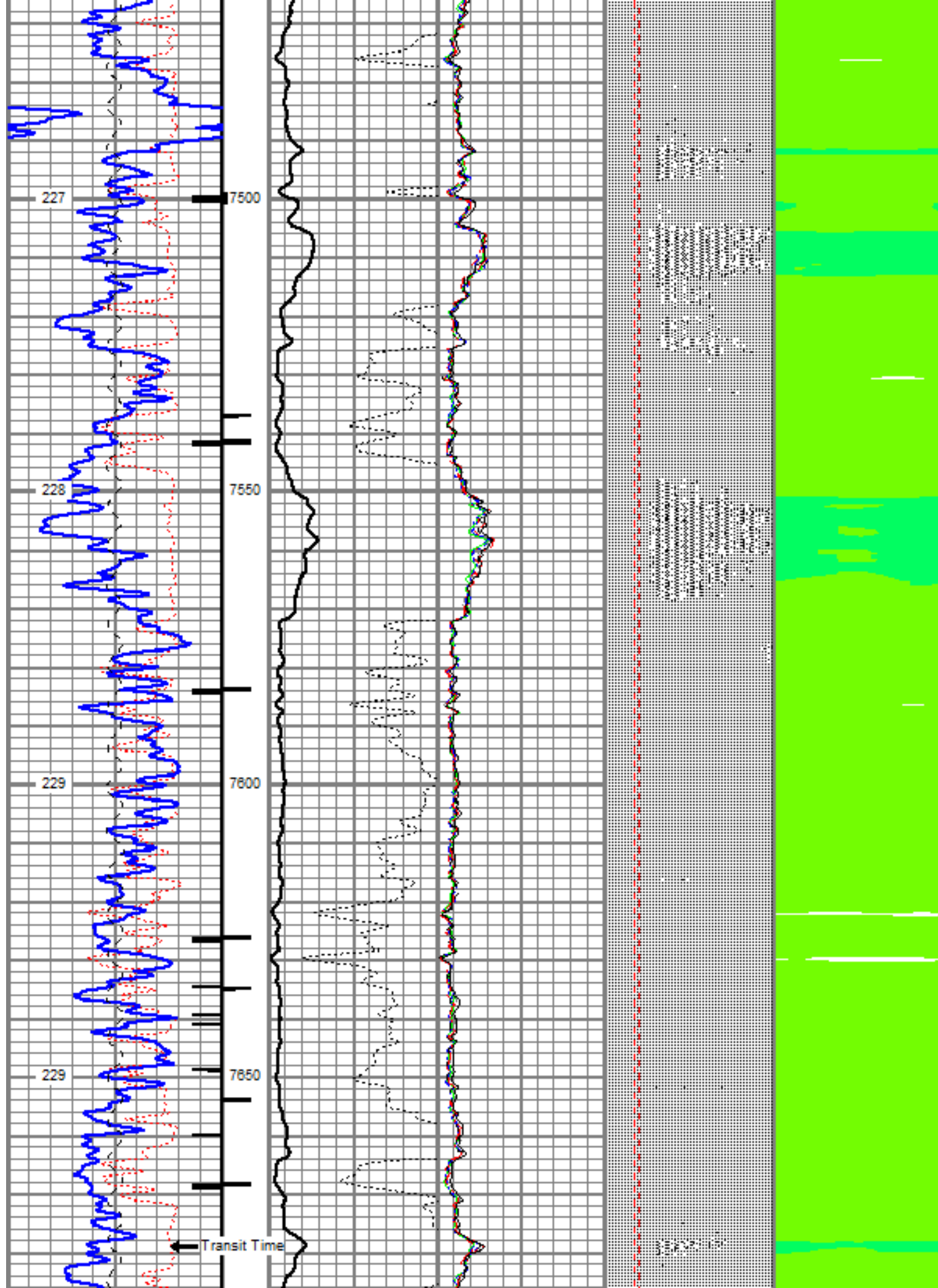













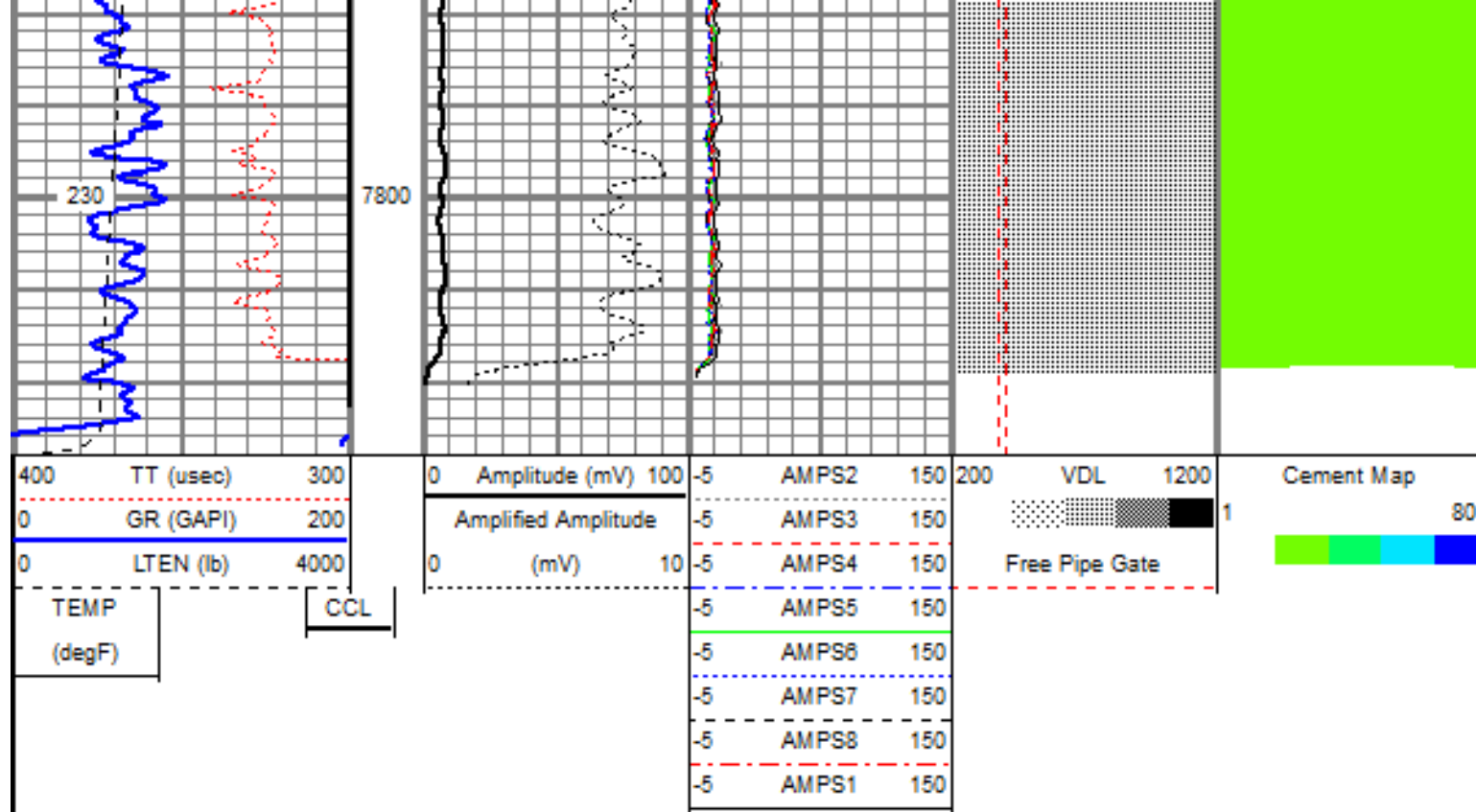




Repeat Pass 5" = 100'

Database File: cub_creek_markham_8.db
 Dataset Pathname: pass17
 Presentation Format: rbl55
 Dataset Creation: Wed Oct 26 15:08:45 2016 by Log Std Casedhole 09061
 Charted by: Depth in Feet scaled 1:240





Log Variables

Database: C:\Warrior\Data\cub_creek_markham_8.db
Dataset: field/well/run1/pass18

Top - Bottom

XXXX	PPT uSec	CASEWGHT lb/ft	MAXAMPL mV	MINAMPL mV	MINATTN db/ft	SRFTEMP degF	CASEOD in	PERFS
0	0	17	72	1	0.8	0	5.5	0
TDEPTH ft	BOTTEMP degF	BOREID in						
0	100	7.875						

Calibration Report

Database File: cub_creek_markham_8.db
Dataset Pathname: pass18
Dataset Creation: Wed Oct 26 15:12:26 2016 by Log Std Casedhole 09061

Temperature Calibration Report

Serial Number: 0001
Tool Model: 1.375TEMP
Performed: Mon Mar 21 11:57:52 2016

	Reference	Reading
Low Reference:	10.00 degF	1.00 cps
High Reference:	100.00 degF	1000.00 cps

Gain: 0.10
Offset: 0.00
Delta Spacing: 1

Gamma Ray Calibration Report

Serial Number: 060109

Tool Model:	Probe	
Performed:	Mon Jan 26 10:19:58 2009	
Calibrator Value:	185.2	GAPI
Background Reading:	4.8	cps
Calibrator Reading:	200.0	cps
Sensitivity:	0.9487	GAPI/cps

Segmented Cement Bond Log Calibration Report

Serial Number:	060113_45	
Tool Model:	Probe	
Calibration Casing Diameter:	5.500	in
Calibration Depth:	995.175	ft

Master Calibration, performed Wed Oct 26 14:29:05 2016:

	Raw (v)		Calibrated (mv)		Results	
	Zero	Cal	Zero	Cal	Gain	Offset
3'	0.001	0.303	2.000	71.921	221.778	1.743
CAL	0.001	0.882				
5'	0.001	0.292	2.000	71.921	240.245	1.762
SUM						
S1	0.001	0.320	0.000	100.000	313.725	-0.341
S2	0.001	0.308	0.000	100.000	325.803	-0.362
S3	0.001	0.311	0.000	100.000	322.901	-0.339
S4	0.001	0.316	0.000	100.000	317.433	-0.314
S5	0.001	0.302	0.000	100.000	332.279	-0.300
S6	0.001	0.287	0.000	100.000	350.175	-0.329
S7	0.001	0.282	0.000	100.000	355.263	-0.360
S8	0.001	0.287	0.000	100.000	350.041	-0.385

Internal Reference Calibration, performed Wed Dec 31 18:00:00 1989:

	Raw (v)		Calibrated (v)		Results	
	Zero	Cal	Zero	Cal	Gain	Offset
CAL	0.000	0.000	0.001	0.882	1.000	0.000

Air Zero Calibration, performed Wed Oct 26 07:57:51 2016:

	Raw (v)		Calibrated (v)		Results	
	Zero		Zero		Offset	
3'	0.000		0.000		0.000	
5'	0.000		0.000		0.000	
SUM						
S1	0.000		0.000		0.000	
S2	0.000		0.000		0.000	
S3	0.000		0.000		0.000	
S4	0.000		0.000		0.000	
S5	0.000		0.000		0.000	
S6	0.000		0.000		0.000	
S7	0.000		0.000		0.000	
S8	0.000		0.000		0.000	

Sensor	Offset (ft)	Schematic	Description	Len (ft)	OD (in)	Wt (lb)
--------	-------------	-----------	-------------	----------	---------	---------



Company	Cub Creek Energy
Well	Marham 8
Field	Wattenberg
County	Weld
State	Colorado

Country USA