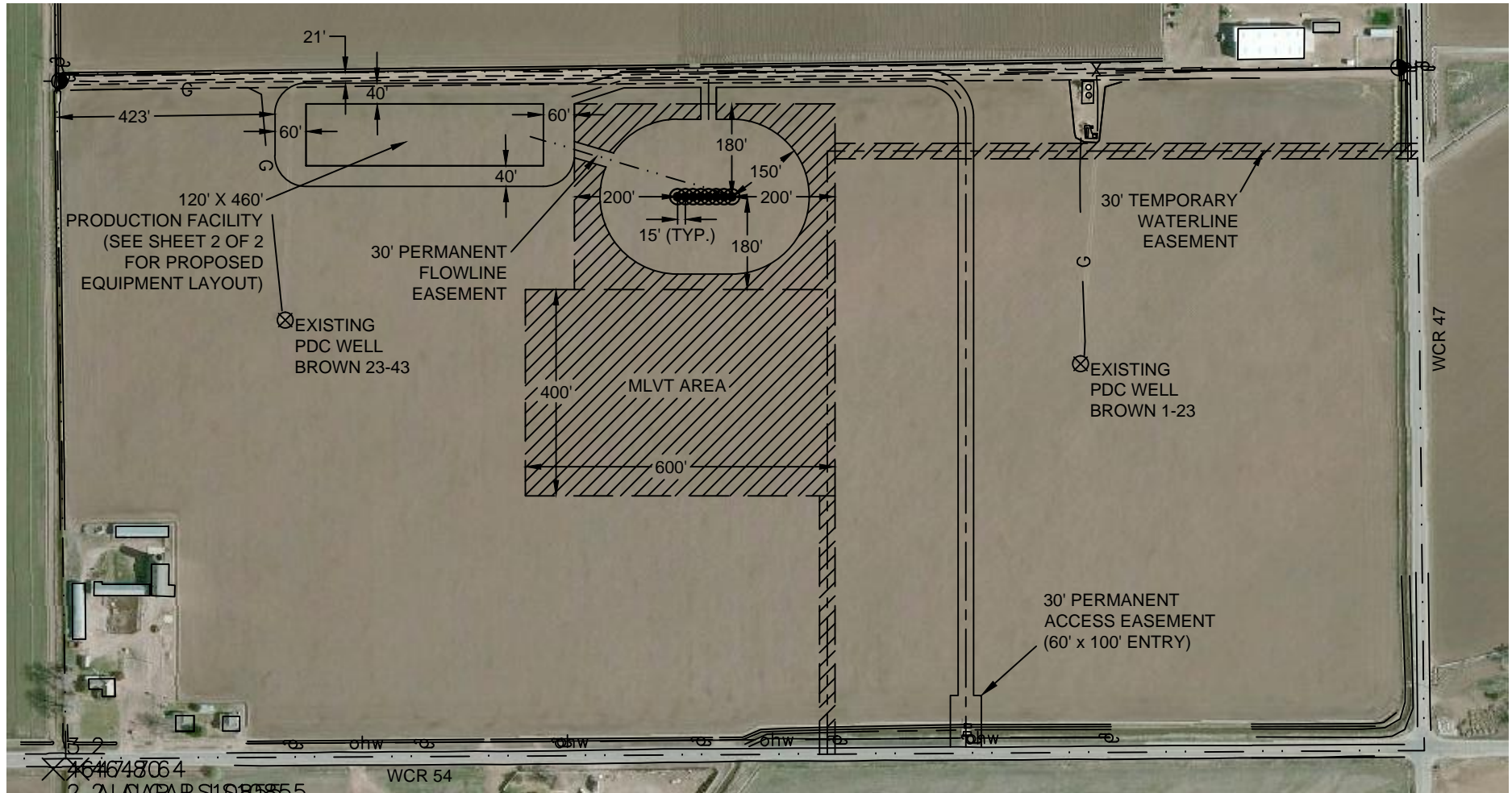




Washburn Land Surveying
www.WashburnSurveying.com
970-232-9645

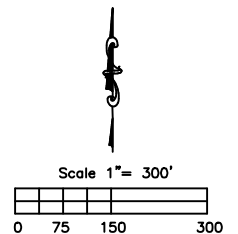
PROPOSED SCALED FACILITY BROWN 5N65W23D PAD

SECTION: 23
TOWNSHIP: 5N
RANGE: 65W
6TH P.M.
WELD COUNTY, CO



RECLAIMED AREA(S)

TOTAL DISTURBED AREA OF LOCATION: ± 15.5 ACRES
TOTAL SIZE OF LOCATION AFTER RECLAMATION: ± 6.5 ACRES

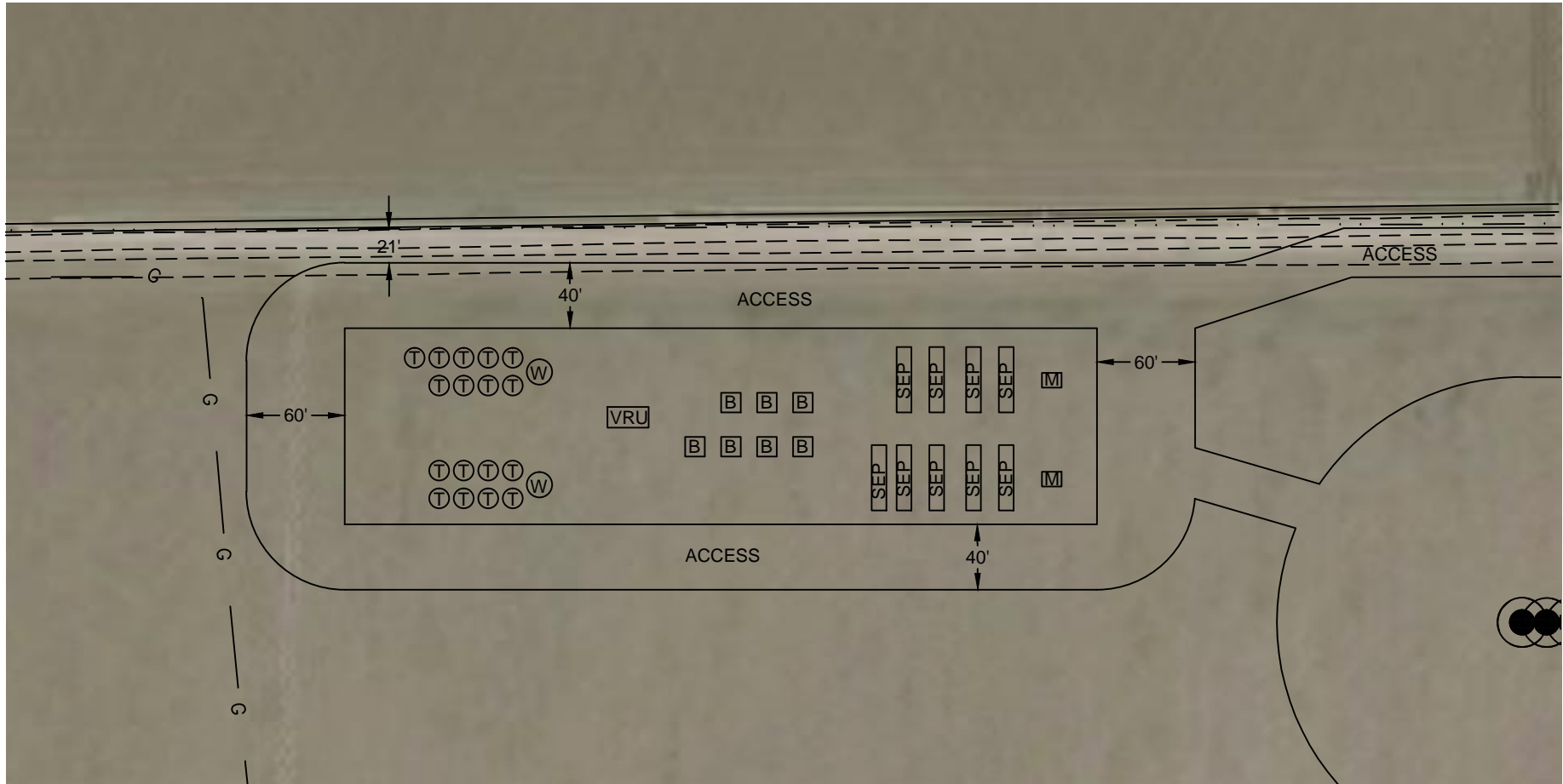




Washburn Land Surveying
www.WashburnSurveying.com
970-232-9645

PROPOSED SCALED FACILITY BROWN 5N65W23D PAD

SECTION: 23
TOWNSHIP: 5N
RANGE: 65W
6TH P.M.
WELD COUNTY, CO



LEGEND:

Ⓣ TANK BATTERY

Ⓦ WATER VAULT

Ⓜ METER

ⓑ BURNER/ECD

ⓋⓇⓊ VAPOR RECOVERY UNIT

ⓈⓈⓈ SEPARATOR



Scale 1" = 100'

