

FINISHED GRADE ELEVATION = 5523.9'

- NOTES:**
- Round corners at 35' radius or as needed.
 - Contours shown at 2' intervals.
 - Underground utilities shown on this sheet are for visualization purposes only, actual locations to be determined prior to construction.



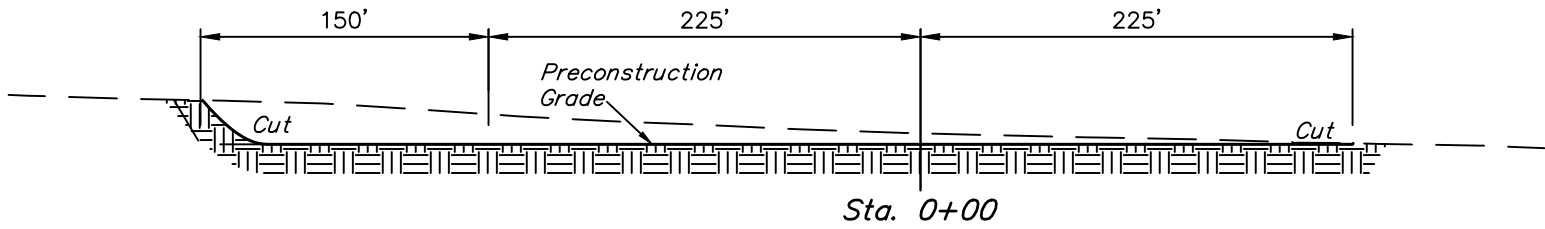
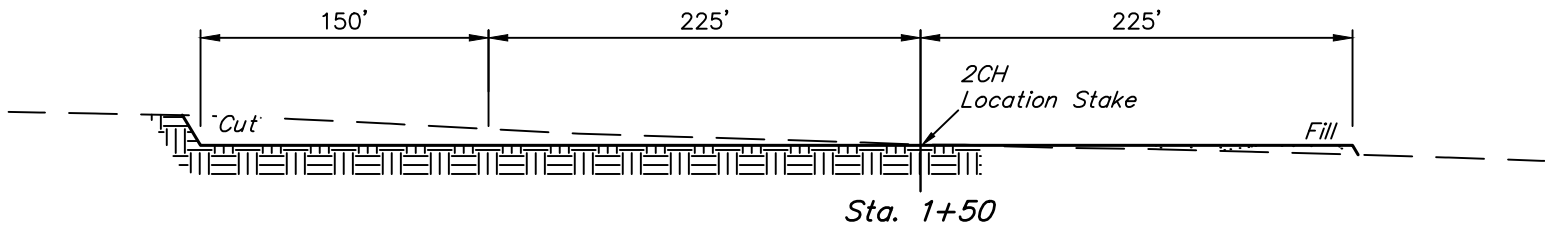
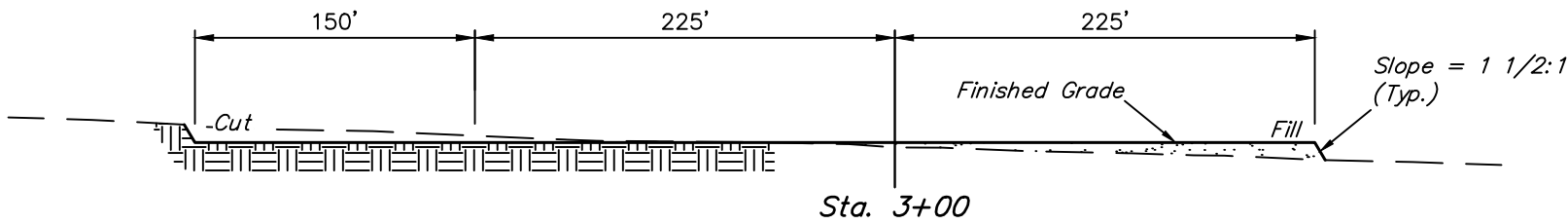
UELS, LLC
Corporate Office * 85 South 200 East
Vernal, UT 84078 * (435) 789-1017

ConocoPhillips Company

BIG SANDY #3-65 36-31 2CH
NE 1/4 SE 1/4, SECTION 35, T3S, R65W, 6th P.M.
ADAMS COUNTY, COLORADO

SURVEYED BY	J.C.	08-26-16	SCALE
DRAWN BY	L.C.S.	10-17-16	1" = 100'
CONSTRUCTION LAYOUT		FIGURE #1	

1" = 40'
X-Section
Scale
1" = 100'



APPROXIMATE EARTHWORK QUANTITIES	
(6") TOPSOIL STRIPPING	3,490 Cu. Yds.
REMAINING LOCATION	11,930 Cu. Yds.
TOTAL CUT	15,420 Cu. Yds.
FILL	3,700 Cu. Yds.
EXCESS MATERIAL	11,720 Cu. Yds.
TOPSOIL	3,490 Cu. Yds.
EXCESS UNBALANCE (After Interim Rehabilitation)	8,230 Cu. Yds.

APPROXIMATE SURFACE DISTURBANCE AREAS		
	DISTANCE	ACRES
WELL SITE DISTURBANCE	NA	±5.150
60' WIDE ACCESS ROAD R-O-W DISTURBANCE	±874'	±1.204
TOTAL SURFACE USE AREA		±6.354

- NOTES:**
- Fill quantity includes 10% for compaction.
 - Calculations based on 6" of topsoil stripping.
 - Cut/Fill slopes 1 1/2:1 (Typ.).

ConocoPhillips Company

BIG SANDY #3-65 36-31 2CH
NE 1/4 SE 1/4, SECTION 35, T3S, R65W, 6th P.M.
ADAMS COUNTY, COLORADO



UELS, LLC
Corporate Office * 85 South 200 East
Vernal, UT 84078 * (435) 789-1017

SURVEYED BY	J.C.	08-26-16	SCALE
DRAWN BY	L.C.S.	10-17-16	AS SHOWN
CONSTRUCTION LAYOUT CROSS SECTIONS			FIGURE #2