

**FINISHED GRADE ELEVATION = 5896.2'**

**NOTES:**

- Round corners at 35' radius or as needed.
- Construct diversion ditches as needed.
- Contours shown at 2' intervals.
- Cut/Fill slopes 3:1 (Typ.).
- Deficit material to be obtained from the approved borrow area.

**ConocoPhillips Company**

**STATE LA PLATA #5-65 13-15 4AH & 3DH**  
**E 1/2 SW 1/4, SECTION 13, T5S, R65W, 6th P.M.**  
**ARAPAHOE COUNTY, COLORADO**

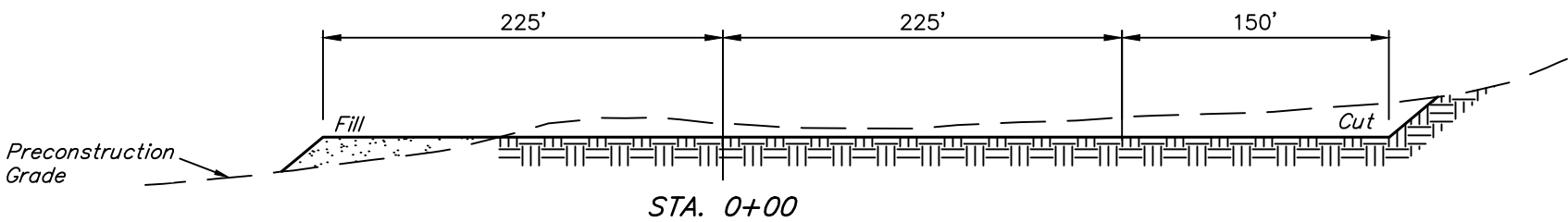
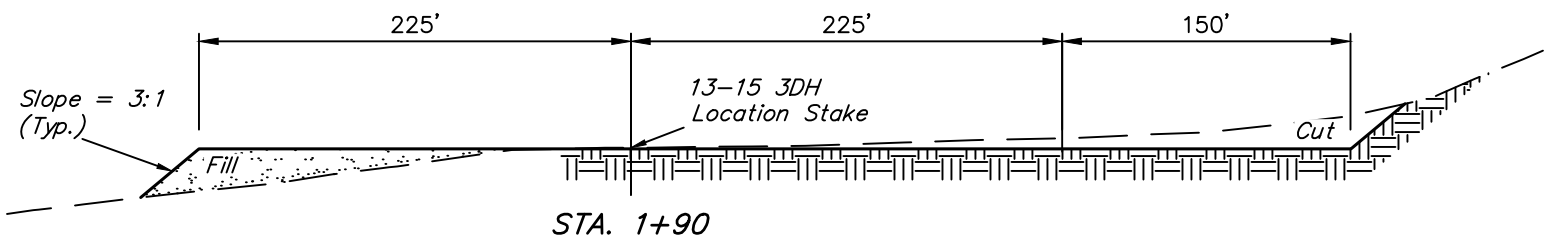
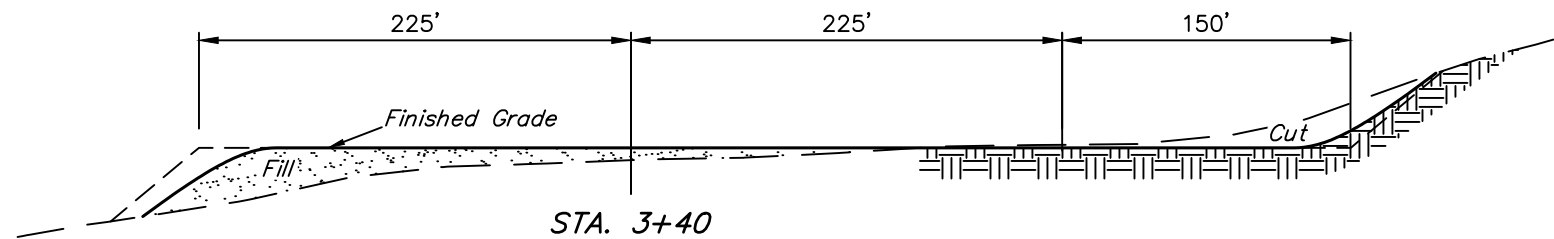
<b>SURVEYED BY</b>	<b>DATE</b>		
DALLAS NIELSEN, C.M.	02-10-16		
<b>DRAWN BY</b>	<b>DATE</b>		
L.C.S.	10-28-16		
<b>SCALE</b>	<b>1" = 100'</b>		

**CONSTRUCTION LAYOUT** **FIGURE #1**

**U.ELLS, LLC**  
Corporate Office \* 85 South 200 East  
Vernal, UT 84078 \* (435) 789-1017

**U.ELLS, LLC**  
ENGINEERING & LAND SURVEYING

1" = 40'  
X-Section  
Scale  
1" = 100'



APPROXIMATE EARTHWORK QUANTITIES	
(6") TOPSOIL STRIPPING	4,420 Cu. Yds.
REMAINING LOCATION	1,930 Cu. Yds.
TOTAL CUT	6,350 Cu. Yds.
FILL	2,930 Cu. Yds.
EXCESS MATERIAL	3,420 Cu. Yds.
TOPSOIL	4,420 Cu. Yds.
DEFICIT UNBALANCE (After Interim Rehabilitation)	<1,000 Cu. Yds.>

APPROXIMATE SURFACE DISTURBANCE AREAS		
	DISTANCE	ACRES
WELL SITE DISTURBANCE	NA	±5.778
60' WIDE ACCESS ROAD R-O-W DISTURBANCE	±1,567'	±2.158
TOTAL SURFACE USE AREA		±7.936

- NOTES:
- Fill quantity includes 10% for compaction.
  - Calculations based on 6" of topsoil stripping.
  - Cut/Fill slopes 3:1 (Typ.).
  - Deficit material to be obtained from the approved borrow area.

ConocoPhillips Company

STATE LA PLATA #5-65 13-15 4AH & 3DH  
E 1/2 SW 1/4, SECTION 13, T5S, R65W, 6th P.M.  
ARAPAHOE COUNTY, COLORADO

SURVEYED BY	DATE		
DALLAS NIELSEN, C.M.	02-10-16		
DRAWN BY	DATE		
L.C.S.	10-28-16		
SCALE	AS SHOWN		

CONSTRUCTION LAYOUT CROSS SECTIONS

FIGURE #2



UELS, LLC  
Corporate Office \* 85 South 200 East  
Vernal, UT 84078 \* (435) 789-1017