

FINISHED GRADE ELEVATION = 5477.2'

REV: 1 10-06-16 L.C.S. (ACCESS CHANGE)

- NOTES:**
- Round corners at 35' radius or as needed.
 - Contours shown at 2' intervals.

ConocoPhillips Company

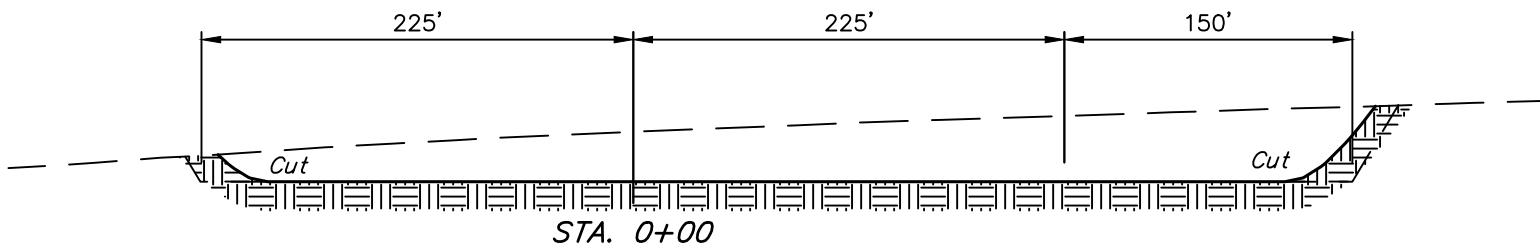
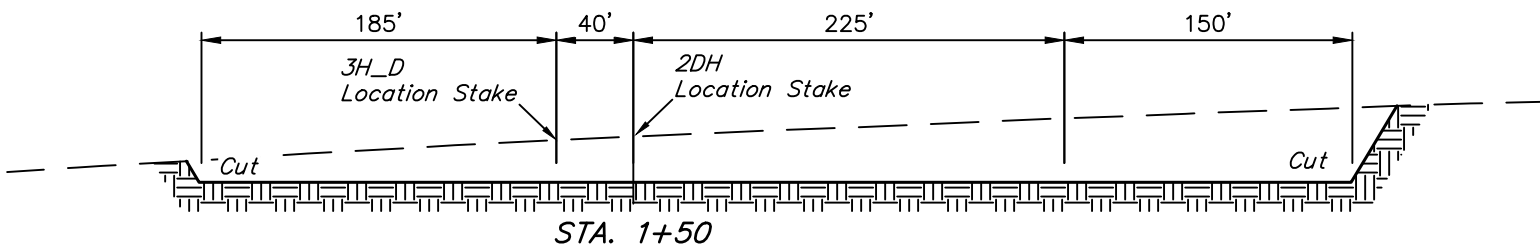
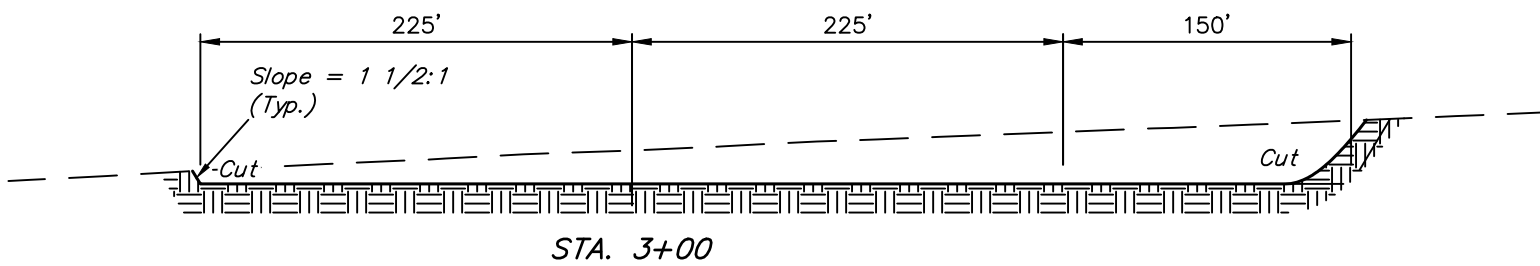
ASPEN #3-65 15-14 2DH & 3H_D
SW 1/4 NW 1/4, SECTION 15, T3S, R65W, 6th P.M.
ADAMS COUNTY, COLORADO



UELS, LLC
Corporate Office * 85 South 200 East
Vernal, UT 84078 * (435) 789-1017

SURVEYED BY	GREG WEIMER, J.C.	08-25-16	SCALE
DRAWN BY	L.C.S.	09-23-16	1" = 100'
CONSTRUCTION LAYOUT		FIGURE #1	

1" = 40'
X-Section
Scale
1" = 100'



APPROXIMATE EARTHWORK QUANTITIES	
(6") TOPSOIL STRIPPING	3,810 Cu. Yds.
REMAINING LOCATION	70,200 Cu. Yds.
TOTAL CUT	74,010 Cu. Yds.
FILL	10 Cu. Yds.
EXCESS MATERIAL	74,000 Cu. Yds.
TOPSOIL	3,810 Cu. Yds.
EXCESS UNBALANCE (After Interim Rehabilitation)	70,190Cu. Yds.

APPROXIMATE SURFACE DISTURBANCE AREAS		
	DISTANCE	ACRES
WELL SITE DISTURBANCE	NA	±8.162
60' WIDE ACCESS ROAD R-O-W DISTURBANCE	±832'	±1.146
TOTAL SURFACE USE AREA		±9.308

REV: 1 10-06-16 L.C.S. (ACCESS CHANGE)

- NOTES:**
- Fill quantity includes 10% for compaction.
 - Calculations based on 6" of topsoil stripping.
 - Cut/Fill slopes 1 1/2:1 (Typ.).

ConocoPhillips Company

ASPEN #3-65 15-14 2DH & 3H_D
SW 1/4 NW 1/4, SECTION 15, T3S, R65W, 6th P.M.
ADAMS COUNTY, COLORADO



UELS, LLC
Corporate Office * 85 South 200 East
Vernal, UT 84078 * (435) 789-1017

SURVEYED BY	GREG WEIMER, J.C.	08-25-16	SCALE
DRAWN BY	L.C.S.	09-23-16	AS SHOWN
CONSTRUCTION LAYOUT CROSS SECTIONS			FIGURE #2