







Legend

-  L48 San Juan Wells
-  Water Wells - State {3/2/06}
-  Gas Pipe
-  Intermittent Streams

**Perino Water Transfer Station
Location #419311
Soil Sampling - Summary**

NWSE Section 13, 32N 6W
Archuleta County Colorado
37.015027/-107.449557



Soil Samples 4/25/2016

Soil Samples 10/07/2016



BP America Production Company
L-48 West Business Unit

CRS Information

Coordinate System: NAD 1983 UTM Zone 13N
Projection: Transverse Mercator
Datum: North American 1983
False Easting: 500,000.0000
False Northing: 0.0000
Central Meridian: -105.0000
Scale Factor: 0.9996
Latitude Of Origin: 0.0000
Units: Meter
Author: A. Hawk
Modified: 11/17/2016
Filename: PerinoWTS_PWRelease

Data Sources

BP GPS Data Collection
(Mapping Grade)
Bureau of Land Management
La Plata County GIS
USGS
Bohannon Houston

Authored: 11/17/2016
Scale @ Letter: 1:400