


CONSTRUCTION LAYOUT DRAWING

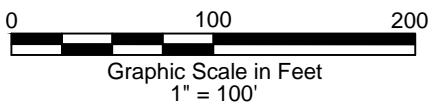
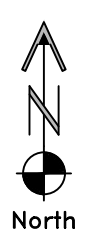
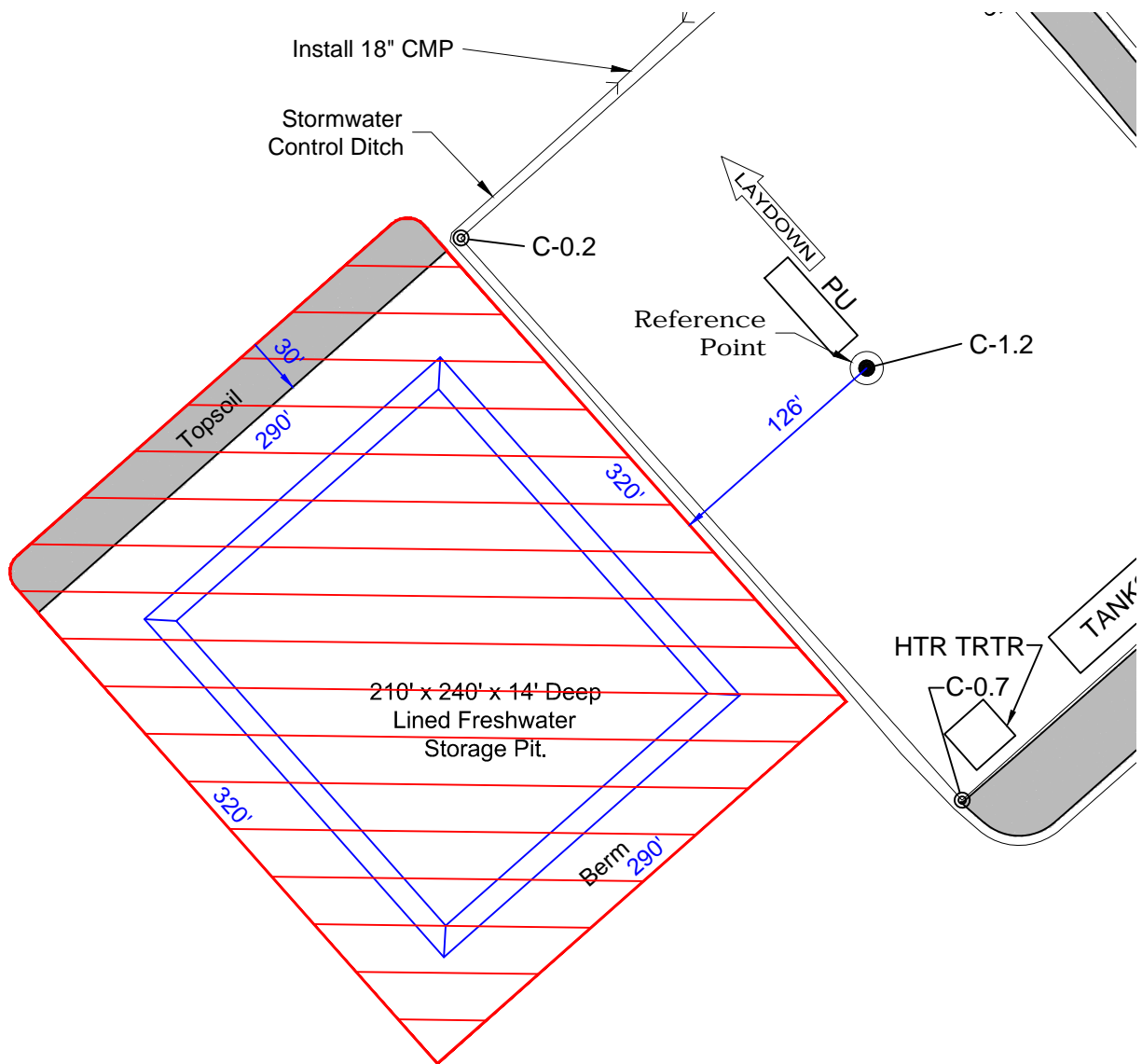
1 of 2

VEGETATION:
PASTURE

SURFACE USE:
GRAZING

 PROPOSED RECLAIMED ACREAGE
TOTAL PROPOSED RECLAIMED 2.3 ACRES
NOT ALL TOP SOIL INSIDE OF RECLAIMED AREA WILL BE UTILIZED.

PIT 290'X350' ELEV= 4972.3
DISTURBED AREA=2.3± ACRES
BARRACUDA 20-14-7-60 PIT LOC ID #- 431610



NOTE:
10% ALLOWANCE IS MADE FOR SOIL EXPANSION.

CARRIZO OIL & GAS, INC
BARRACUDA 20-14-7-60 PIT
SW1/4 SW1/4 SECTION 20 T7N R60W
6th PM WELD COUNTY COLORADO

11/08/16

DWG: P:\Health Jenkins\Colorado AutoCAD Files\Barracuda 20-14-7-60\DWG\Barracuda 20-14-7-60 Pit Acreage 11-08-16.dwg USER: Jeff Clowers DATE: Nov 08, 2016 8:35am