






DRAWN BY: TJB	<b>Facility Diagram</b> PDC Energy, Inc. – DJ Basin State 6525 13-32 Tank Battery NWSW S32 T6N R63W Weld County, CO	 <b>TASMAN</b> GEOSCIENCES 6899 Pecos Street, Unit C Denver, CO 80221	<b>LEGEND</b>   Point of Release   Soil Boring Location (Trimble GPS)  All locations are approximate unless otherwise noted	<b>FIGURE 2</b>  SITE INVESTIGATION MAP
DATE: 11/9/2016				