

FINISHED GRADE ELEVATION = 5569.9'

REV: 1 10-07-16 L.C.S. (ACCESS CHANGE)

- NOTES:**
- Round corners at 35' radius or as needed.
 - Contours shown at 2' intervals.

ConocoPhillips Company

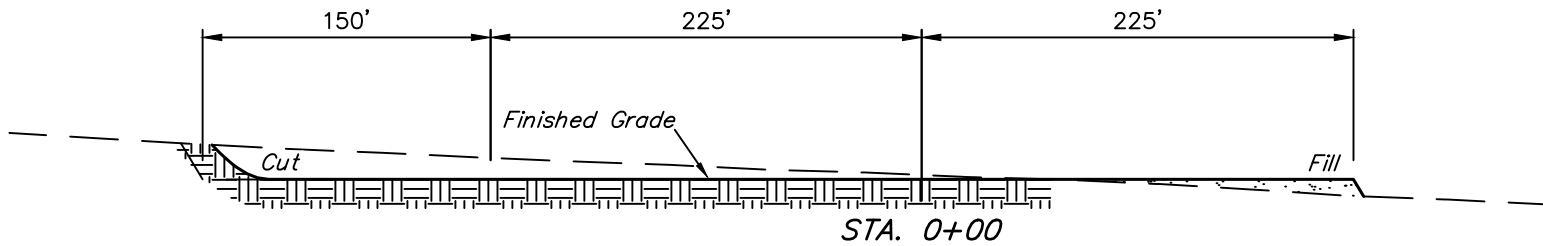
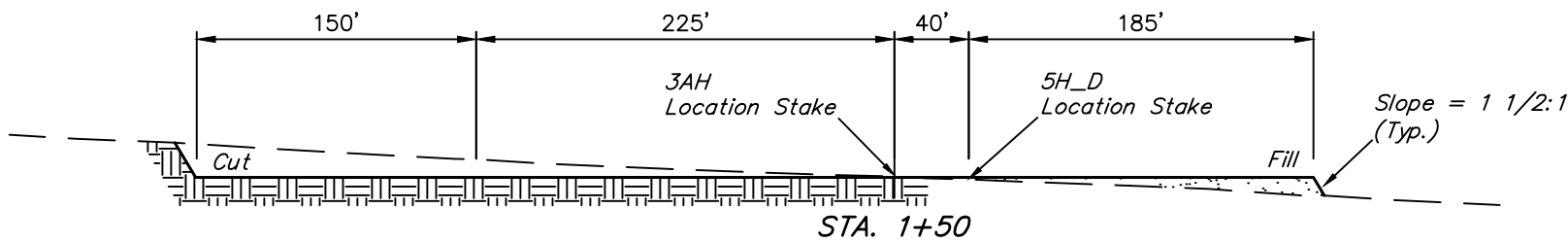
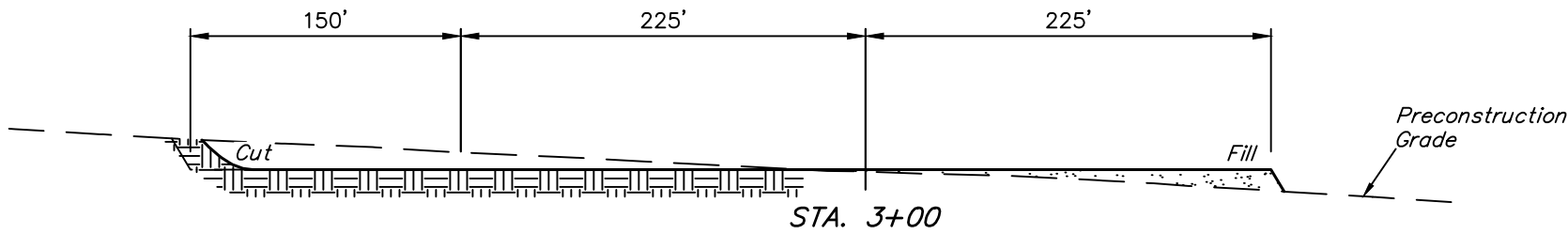
BEAR #3-65 22-23 3AH & 5H D
NW 1/4 SW 1/4, SECTION 22, T3S, R65W, 6th P.M.
ADAMS COUNTY, COLORADO

SURVEYED BY	DALLAS NIELSEN	08-25-16	SCALE
DRAWN BY	L.C.S.	09-21-16	1" = 100'
CONSTRUCTION LAYOUT		FIGURE #1	



UELS, LLC
Corporate Office * 85 South 200 East
Vernal, UT 84078 * (435) 789-1017

1" = 40'
X-Section
Scale
1" = 100'



APPROXIMATE EARTHWORK QUANTITIES	
(6") TOPSOIL STRIPPING	3,510 Cu. Yds.
REMAINING LOCATION	620 Cu. Yds.
TOTAL CUT	4,130 Cu. Yds.
FILL	270 Cu. Yds.
EXCESS MATERIAL	3,860 Cu. Yds.
TOPSOIL	3,510 Cu. Yds.
EXCESS UNBALANCE (After Interim Rehabilitation)	350 Cu. Yds.

APPROXIMATE SURFACE DISTURBANCE AREAS		
	DISTANCE	ACRES
WELL SITE DISTURBANCE	NA	±4.768
60' WIDE ACCESS ROAD R-O-W DISTURBANCE	±940'	±1.295
TOTAL SURFACE USE AREA		±6.063

REV: 1 10-07-16 L.C.S. (ACCESS CHANGE)

NOTES:

- Fill quantity includes 10% for compaction.
- Calculations based on 6" of topsoil stripping.
- Cut/Fill slopes 1 1/2:1 (Typ.).

ConocoPhillips Company

BEAR #3-65 22-23 3AH & 5H_D
NW 1/4 SW 1/4, SECTION 22, T3S, R65W, 6th P.M.
ADAMS COUNTY, COLORADO



UELS, LLC
Corporate Office * 85 South 200 East
Vernal, UT 84078 * (435) 789-1017

SURVEYED BY	DALLAS NIELSEN	08-25-16	SCALE
DRAWN BY	L.C.S.	09-21-16	AS SHOWN
CONSTRUCTION LAYOUT CROSS SECTIONS			FIGURE #2