

FINISHED GRADE ELEVATION = 5621.8'

NOTES:

- Round corners at 35' radius or as needed.
- Contours shown at 2' intervals.

ConocoPhillips Company

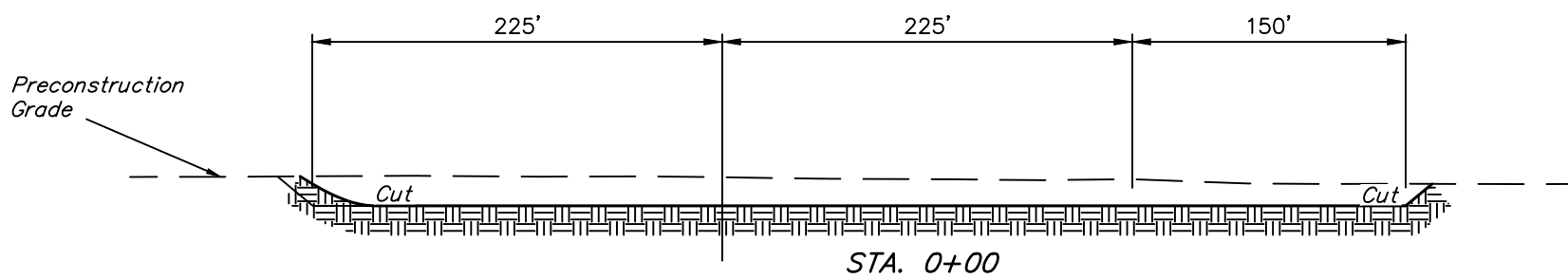
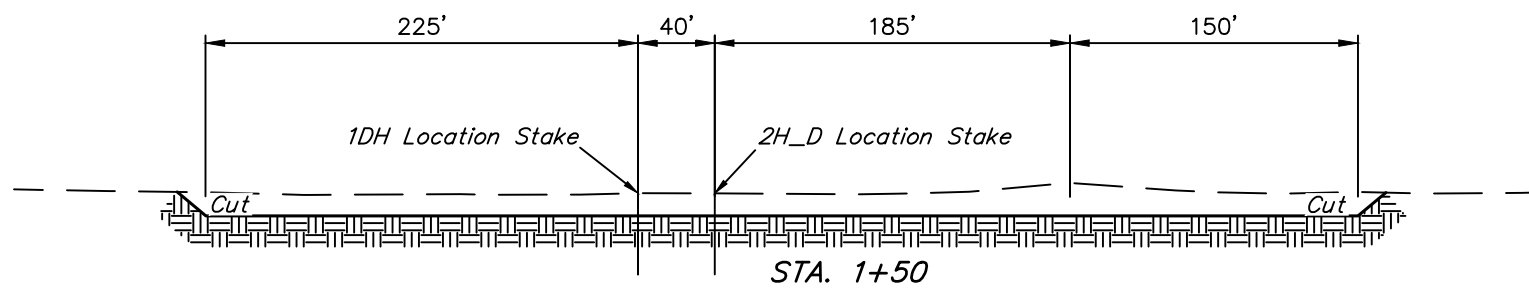
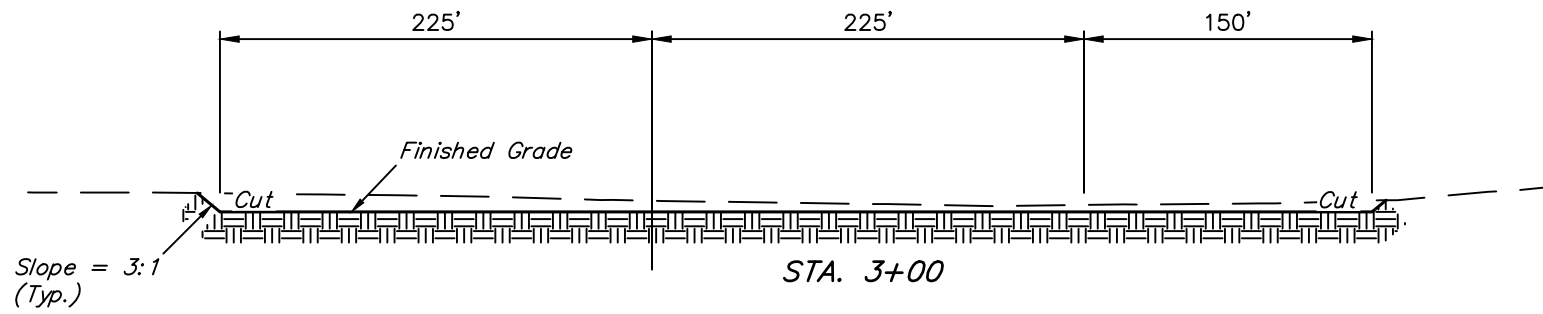
**EASTERN HILLS #4-65 17-18 1DH & 2H D
SE 1/4 NE 1/4, SECTION 17, T4S, R65W, 6th P.M.
ARAPAHOE COUNTY, COLORADO**

SURVEYED BY	GREG WEIMER, D.W.	02-05-15	SCALE
DRAWN BY	K.B.	08-23-16	1" = 100'
CONSTRUCTION LAYOUT			FIGURE #1



UELS, LLC
Corporate Office * 85 South 200 East
Vernal, UT 84078 * (435) 789-1017

1" = 40'
 X-Section Scale
 1" = 100'



APPROXIMATE EARTHWORK QUANTITIES	
(6") TOPSOIL STRIPPING	3,770 Cu. Yds.
REMAINING LOCATION	28,420 Cu. Yds.
TOTAL CUT	32,190 Cu. Yds.
FILL	0 Cu. Yds.
EXCESS MATERIAL	32,190 Cu. Yds.
TOPSOIL	3,770 Cu. Yds.
EXCESS UNBALANCE (After Interim Rehabilitation)	28,420 Cu. Yds.

APPROXIMATE SURFACE DISTURBANCE AREAS		
	DISTANCE	ACRES
WELL SITE DISTURBANCE	NA	±6.433
60' WIDE ACCESS ROAD R-O-W DISTURBANCE	±1251'	±1.723
TOTAL SURFACE USE AREA		±8.156

NOTES:

- Fill quantity includes 10% for compaction.
- Calculations based on 6" of topsoil stripping.

ConocoPhillips Company

**EASTERN HILLS #4-65 17-18 1DH & 2H D
 SE 1/4 NE 1/4, SECTION 17, T4S, R65W, 6th P.M.
 ARAPAHOE COUNTY, COLORADO**

SURVEYED BY	GREG WEIMER, D.W.	02-05-15	SCALE
DRAWN BY	K.B.	08-23-16	AS SHOWN
CONSTRUCTION LAYOUT CROSS SECTIONS			FIGURE #2



UELS, LLC
 Corporate Office * 85 South 200 East
 Vernal, UT 84078 * (435) 789-1017