



STATE OF
COLORADO

EnviroScan - DNR, OGCC <dnr_ogcc.enviroscan@state.co.us>

Fwd: PetroHunter

1 message

Fischer - DNR, Alex <alex.fischer@state.co.us>
To: OGCC EnviroScan - DNR <dnr_ogcc.enviroscan@state.co.us>

Fri, Oct 28, 2016 at 10:10 AM

Scanning Work Request:

Please upload the attached files as follows:

| | | |
|---------------------------------|---|-------------------------|
| Document Name(s) | 1. Closure Correspondence | |
| Document Number | <i>(leave blank if not already assigned)</i> | |
| Date Received 10/10/2016 | | |
| Is data entry needed? | NO | |
| Indexing Information | Unique ID Type | Unique ID Number |
| First | Remediation (REM) | 5613 |
| Second | Facility ID (FAC) | 417548 |
| Third* | | |
| Additional Instructions | This is an email chain with separate attachments. | |

Thanks!

--

Alex Fischer, P.G.

Environmental Supervisor, Western Colorado



COLORADO
Oil & Gas Conservation
Commission
Department of Natural Resources

P 303.894.2100 x5138 | F 303.894.2109

1120 Lincoln Street, Suite 801, Denver, CO 80203

| alex.fischer@state.co.us www.colorado.gov/cogcc

----- Forwarded message -----

From: **Scott Carmichael** <scott@thewaltergroup.com>

Date: Mon, Oct 10, 2016 at 1:51 PM

Subject: PetroHunter

To: alex.fischer@state.co.us

Cc: ken@thewaltergroup.com

Alex,

I looked through the data and reports we have for the PetroHunter sites. We were originally asked to help on five well sites that had NOVAs associated with them (the sites were known as 4-21, 6-16, 6-22, 13-10, and 16-21). We submitted Form 27s for these five sites. We did environmental sampling on three of the five sites. It looks like we submitted summary reports for 4-21 and 13-10.

Soil and/or water samples were also collected from 6-22. A summary report was not completed because we were waiting on Mr. Anderson to sign a letter stating he approved to have the mixed drill cuttings used as backfill for the drilling pit. Mr. Anderson gave verbal approval to White Construction to backfill the drilling pit but never signed the letter provided to him. No other work was performed at any of the PetroHunter sites.

I attached the INCOMPLETE letter report, INCOMPLETE figures and photographs, and laboratory data for 6-22. The laboratory data includes a water sample collected from a fresh water pit and soil samples from beneath the fresh water pit liner. We did not perform any additional work on PetroHunter sites following the preparation of the incomplete report.

Let me know if you have any questions. Also, if we can provide any consulting services to you in the future, please let me know.

Thanks,

Scott

--

Alex Fischer, P.G.

Environmental Supervisor, Western Colorado



P [303.894.2100](tel:303.894.2100) x5138 | F [303.894.2109](tel:303.894.2109)

1120 Lincoln Street, Suite 801, Denver, CO 80203

| alex.fischer@state.co.us www.colorado.gov/cogcc

12 attachments



xCIMG1731 Looking North.jpg
242K



xCIMG1732 Looking West.jpg
244K




xCIMG1733 Looking South.jpg
241K




xCIMG1734 Looking East.jpg
237K

 **LtrRpt_6-22.wpd_INCOMPLETE.pdf**
11K

 **Fig1-011713-sc Layout1 (1).pdf**
316K


 **Figure 2 Layout1 (1)_20161010.pdf**
122K

 **L668749.pdf**
67K

 **L668755.pdf**
225K

 **L669073.pdf**
112K

 **L669143.pdf**
160K

 **L672153.pdf**
118K