
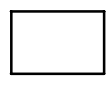




Whiting Oil and Gas Corporation

Razor 26I Access Map
NESE Section 26 T10N R58W
Weld County, Colorado

Scale 1 inch = 2000 Feet

		
Proposed Well	Proposed Pad	Field Road
		
Reference		

