




ACCESS ROAD MAP FRIEND TRUST #18-22

SECTION: 18
TOWNSHIP: 4S
RANGE: 50W

Map to Accompany
OIL AND GAS LOCATION ASSESSMENT
Access Road Map

Lario Oil & Gas Company
Friend Trust 18-22
1,554' FNL 1,917' FWL (SE/4 NW/4)
Sec. 18 T4S R50W
Washington County, Colorado
Surface: Fee
Mineral Lease: Fee

LEGEND

-  New Construction (Fee) – On Lease
-  County Road
-  State Highway 36

Revised by Upstream Petroleum Management, Inc.

