

- NOTES:**
- Flare Stack is to be located a min. of 100' from the wellhead.
  - Round corners at 35' radius or as needed.
  - Contours shown at 2' intervals.
  - Cut/Fill slopes 1 1/2:1 (Typ.).
  - Underground utilities shown on this sheet are for visualization purposes only, actual locations to be determined prior to construction.



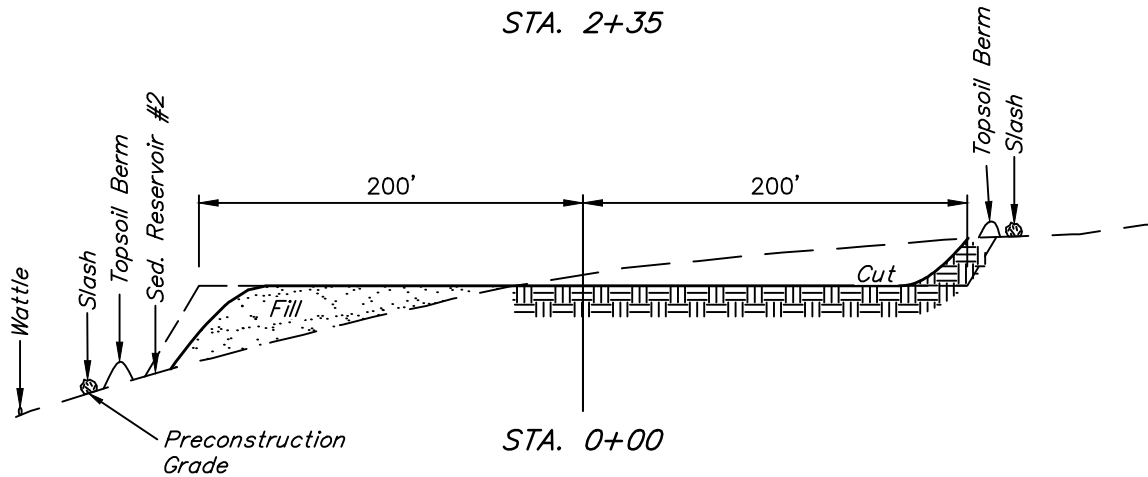
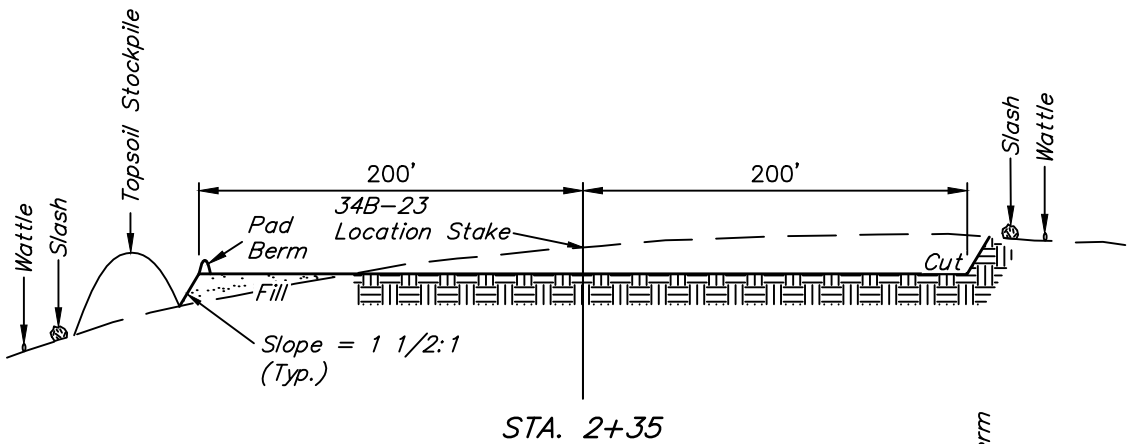
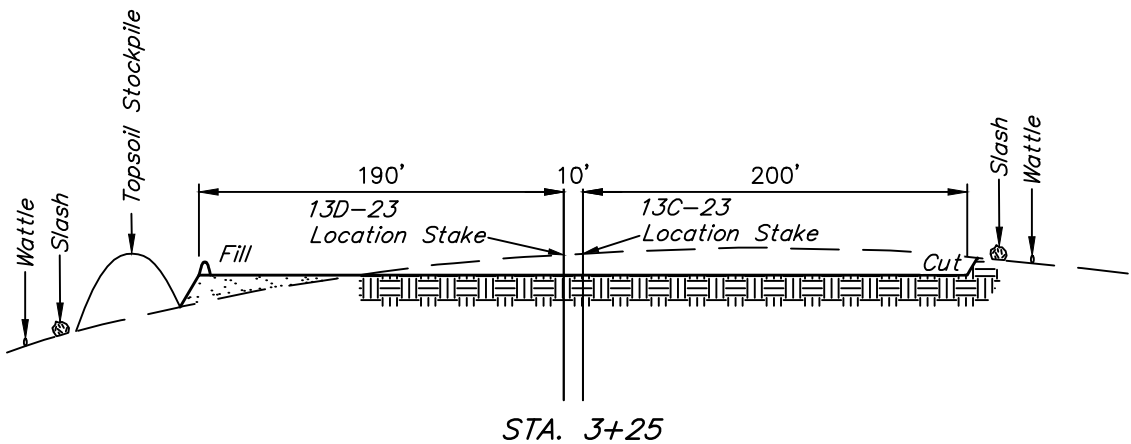
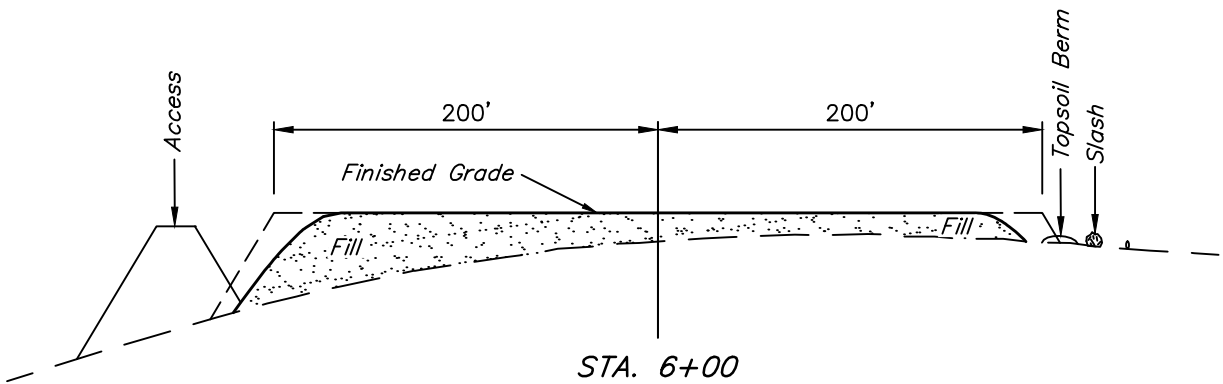
**UELS, LLC**  
Corporate Office \* 85 South 200 East  
Vernal, UT 84078 \* (435) 789-1017

**Caerus Oil & Gas LLC**

**MESA N23-697**  
**SE 1/4 SW 1/4, SECTION 23, T6S, R97W, 6th P.M.**  
**GARFIELD COUNTY, COLORADO**

SURVEYED BY	BART HUNTING, C.R.	09-06-16	SCALE
DRAWN BY	C.D.L.	09-07-16	1" = 60'
CONSTRUCTION LAYOUT		FIGURE #1	

1" = 40'  
X-Section  
Scale  
1" = 100'



APPROXIMATE EARTHWORK QUANTITIES	
(6") TOPSOIL STRIPPING	4,910 Cu. Yds.
REMAINING LOCATION	23,680 Cu. Yds.
<b>TOTAL CUT</b>	<b>28,590 Cu. Yds.</b>
<b>FILL</b>	<b>23,680 Cu. Yds.</b>
EXCESS MATERIAL	4,910 Cu. Yds.
TOPSOIL	4,910 Cu. Yds.
<b>EXCESS UNBALANCE</b> (After Interim Rehabilitation)	<b>0 Cu. Yds.</b>

APPROXIMATE SURFACE DISTURBANCE AREAS		
	DISTANCE	ACRES
WELL SITE DISTURBANCE	NA	±8.146
30' WIDE ACCESS ROAD R-O-W DISTURBANCE	±3,415'	±2.352
<b>TOTAL SURFACE USE AREA</b>		<b>±10.498</b>

- NOTES:**
- Fill quantity includes 5% for compaction.
  - Calculations based on 6" of topsoil stripping.
  - Cut/Fill slopes 1 1/2:1 (Typ.).

**Caerus Oil & Gas LLC**

**MESA N23-697  
SE 1/4 SW 1/4, SECTION 23, T6S, R97W, 6th P.M.  
GARFIELD COUNTY, COLORADO**



**UELS, LLC**  
Corporate Office \* 85 South 200 East  
Vernal, UT 84078 \* (435) 789-1017

<b>SURVEYED BY</b>	BART HUNTING, C.R.	09-06-16	<b>SCALE</b>
<b>DRAWN BY</b>	C.D.L.	09-07-16	AS SHOWN
<b>CONSTRUCTION LAYOUT CROSS SECTIONS</b>			<b>FIGURE #2</b>