







Source: Esri, DigitalGlobe, GeoEye, Earthstar Geographics, CNES/Airbus DS, USDA, USGS, AeroGRID, IGN, and the GIS User Community

Legend

-  Existing Tompkins Pad
-  Proposed Tompkins 41AWI BHL
-  Surface Parcel Boundary
-  Surface Owner Map Key Number*
-  1/4 Mile Buffer
-  County and Local Roads

*Please see attached list for Mineral Ownership detail.

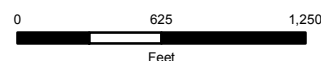


Ursa | OPERATING COMPANY

Surface Ownership Map

Tompkins 41AWI-08-07-95

Section 8, Township 7 South, Range 95 West
Garfield County, Colorado



Author: JL Revision: 0 Date: January 11, 2017

Tompkins 41AWI-08-07-95
Surface Owners within 1/4 mile

1	John Savage PO Box 1926 Rifle, CO 81650	2	Thomas Tompkins 269 County Road 309 Parachute, CO 81635-9141
3	Battlement Mesa Land Investments P.O. Box 6000 Parachute, CO 81636-6000		