






Wildlife	
CODE	WILDLIFE HABITAT
BH	Bear Habitat
ECA	Elk Concentration Area
ERS	Eagle Winter Roosting Site
MDR	Mule Deer Winter Range

Hydrography

-  Ditch
-  Intermittent
-  Perennial Stream
-  Waterbody
-  317B Buffer

Notes / Comments:

Attachment S - No impacts to Waters of the United States; Section 404 permit not required.



Ursa | OPERATING COMPANY

Form 2A - Attachment P, Q, & S

Surface Restrictions

BMC B

39.43894 -108.04647
Section 18, Township 7 South, Range 95 West

-  Approx. Center
-  Proposed Pipeline
-  Proposed Development
-  Proposed Access
-  Pipeline Tie-in
-  County Roads
-  Local Roads



Author: M. Spinelli

Revision: 0

Date: 10/1/2014