









HYDROGRAPHY:

FEATURE	PRESENT WITHIN 1,000 ft
Ditch	No 
Floodplain	Yes - 251 ft 
Groundwater Depth	Approx. 40 ft
Intermittent Stream	Yes - 58 ft * 
Perennial Stream	Yes - 301 ft 
Riparian Area	No
Spring	Yes - 101 ft * 
Water Body	No 
Watershed	No
Water Well	Yes - 220 ft 
Wetland	Yes - 67 ft * 

Notes / Comments:

0 500 1,000
Feet







Ursa OPERATING COMPANY

Form 2A - Attachment E

Topographic Map Showing Surface Waters
BMC B

39.43894 -108.04647
Section 18, Township 7 South, Range 95 West

-  Proposed Development
-  Proposed Access
-  Local Roads
-  County Roads



HRI COMPLIANCE SOLUTIONS, INC.
Environmental Consultants

Author: E. Fought

Revision: 3

Date: 6/27/16