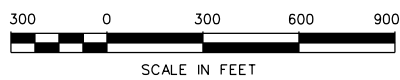
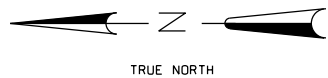


DRAWING FILE: Co17 COGCC\_Facility Layout\_2016.dgn  
PLOT DATE: 8/11/2016 2:56:15 PM



THIS DOCUMENT AND THE INFORMATION CONTAINED HEREIN IS THE PROPERTY OF WASTE MANAGEMENT ("WM"). THIS DOCUMENT IS, AND CONTAINS, CONFIDENTIAL AND TRADE SECRET INFORMATION OF WM. REPRODUCTION, DISCLOSURE OR USE THEREOF IS PERMISSIBLE ONLY AS PROVIDED BY CONTRACTOR OR AS EXPRESSLY AUTHORIZED IN WRITING BY WM. THIS DOCUMENT IS LOANED FOR LIMITED PURPOSES ONLY, AND REMAINS THE PROPERTY OF WM. IT IS TO BE RETURNED UPON REQUEST AND IN ALL EVENTS UPON COMPLETION OF THE PURPOSE OF THE LOAN.

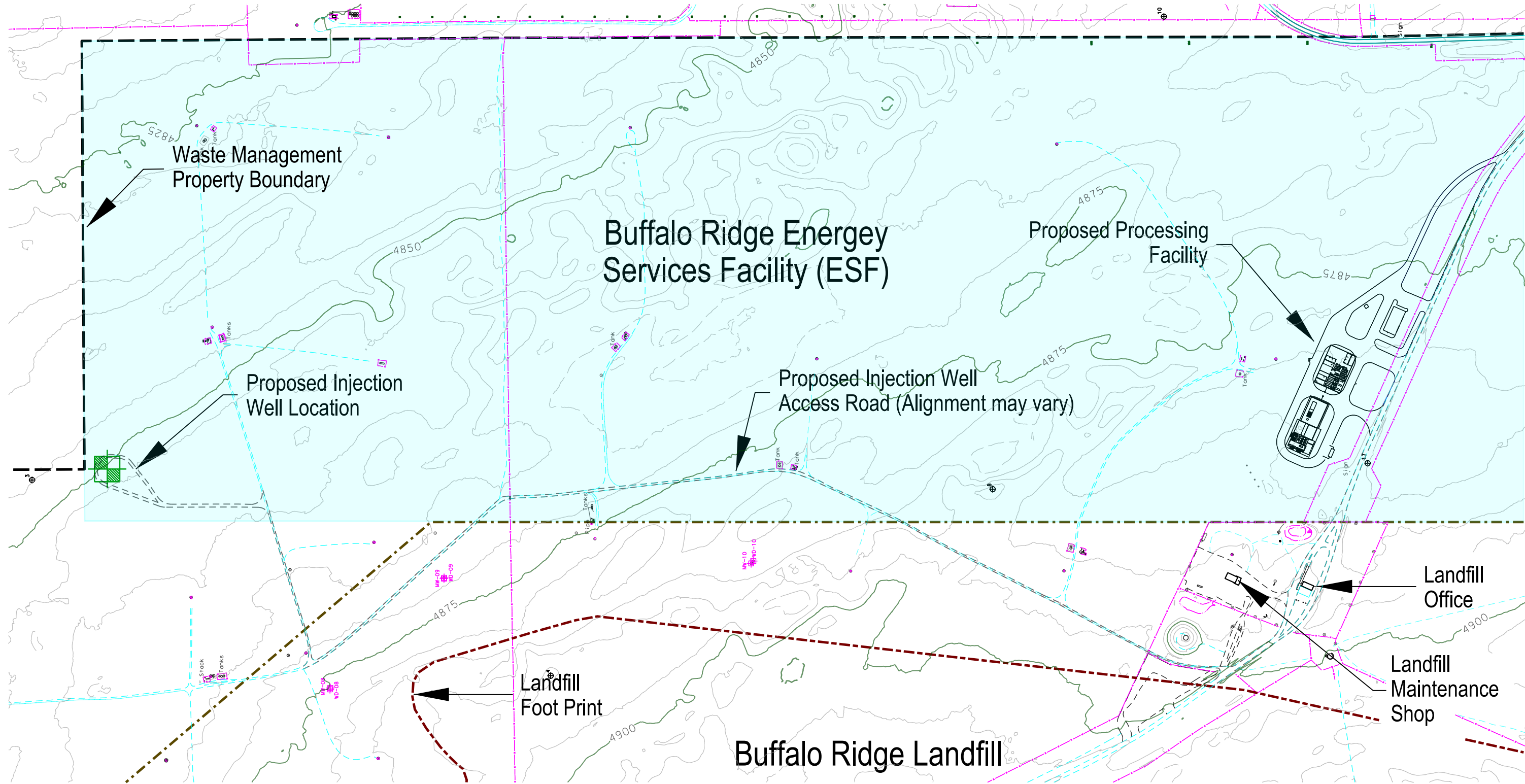
Revisions			
No.	Description	Date	By

Approved By:	JTC
Checked By:	LPB
Drawn By:	DLH

Project Location:  
Buffalo Ridge Energy Services Facility (ESF)  
Keenesburg, Colorado

Facility Layout Drawing  
EOGCC - Form 2A

File: Co17 COGCC_Facility Layout_2016.dgn		
Scale:	As Shown	Sheet Number:
Date:	August 2016	1



LEGEND

--- WASTE MANAGEMENT PROPERTY BOUNDARY	5100 INDEX CONTOUR
--- LANDFILL PERMITT BOUNDARY	--- INTERMEDIATE CONTOUR
--- LANDFILL PERMITT FOOT PRINT	--- DEPRESSION CONTOUR
AREA COVERED UNDER ESF	== PAVED ROAD
--- PROPOSED INJECTION WELL ACCESS ROAD	--- UNIMPROVED DIRT ROADS OR TRAILS