

Operator: Synergy Resources Corporation
Well Name: Nelson 5-21
Legal: NENW, Sec 5, T4N, R67W
Location: Weld County, CO
API: 05-123-30725




Wellbore History

Spud Date: 11/7/2011
 Surf Csg: 8.625", 24# @ 549'
 Prod Csg: 4.5", 11.6# @ 7,168'
 555 sks
 TOC: 2730' from CBL
 Perfs: Nio-Codell: 6,670'-7,018'

P&A Procedure

Set retainer @ 6595' and squeeze perfs
 Pmp 5 sx @ 6595'
 Pmp 10 sx @ 1600' (100' plug)
 Cut 4.5" Casing @ 599'
 Pmp 250 sx @ 649'- 0'

Key

-  Existing Cement Coverage
-  Retainer
-  Cement Pumped

