




Map to Accompany
ADAMS COUNTY ADMINISTRATIVE USE BY
SPECIAL REVIEW
Pipeline Map

PetroShare Corporation
Shook Wellpad
Sec. 3 T1S R67W (NW/4 SE/4)
Adams County, Colorado
Surface: Fee
Mineral Lease: Fee

LEGEND

-  Oil Pipeline
-  Water Pipeline
-  Gas Pipeline

Revised by Upstream Petroleum Management, Inc.

