



July 8, 2016

Mr. Matthew Lepore, Director
Colorado Oil & Gas Conservation Commission
1120 Lincoln Street, Ste. 801
Denver, Colorado 80203

RE: Rule 318.A.e.:

TC-Moiser Hill 2-9-11
TC-Moiser Hill 3-9-11

Surface Location: SE/4 NE/4, Section 8, Township 5 North, Range 66 West, Weld County, CO

Dear Mr. Lepore,

Extraction Oil and Gas is planning to drill the captioned horizontal wells in accordance with the provision of COGCC Rule 318A.e.

The proposed wellbore spacing unit consists of:

- Section 4-5N-66W: S/2S/2
- Section 3-5N-66W: S/2S/2
- Section 2-5N-66W: S/2SW/4
- Section 9-5N-66W: N/2N/2
- Section 10-5N-66W: N/2N/2
- Section 11-5N-66W: N/2NW/4

The spacing unit is an 800-acre wellbore spacing unit for the Niobrara and Codell formations.

Extraction Oil and Gas hereby certifies to the Director that all Owners within the proposed spacing unit above were notified and 30 days have passed without objection.

If you have any questions or issues regarding this permit, please contact Alyssa Andrews at (720) 481-2379.

Sincerely,

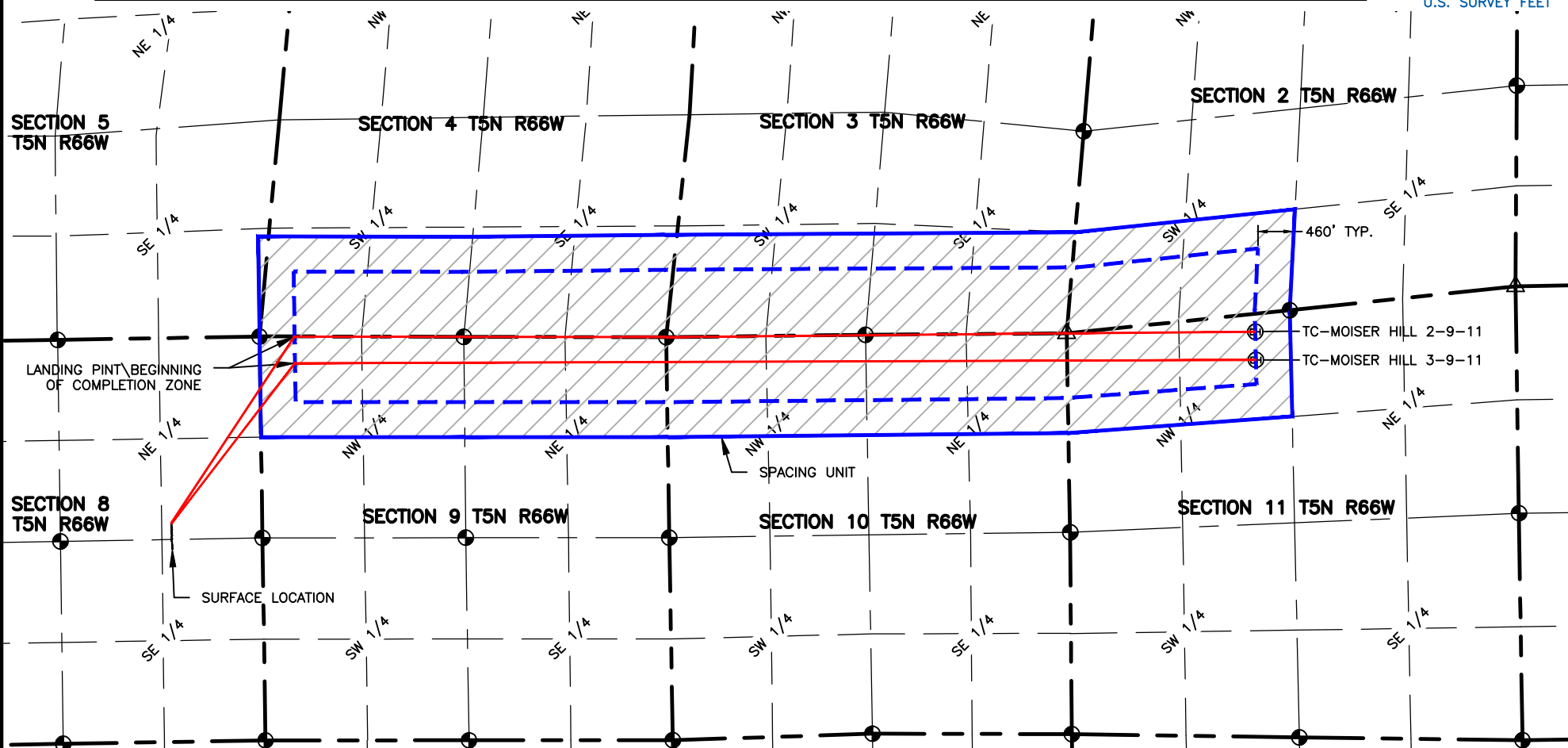
Alyssa Andrews
Regulatory Analyst
Extraction Oil & Gas, LLC

SPACING UNIT: S/2 SW/4, S/2 SE/4, SEC 4; S/2 SW/4, S/2 SE/4 SEC 3; S/2 SW/4 SEC 2; N/2 NW/4, N/2 NE/4 SEC 9; N/2 NW/4, N/2 NE/4 SEC 10, N/2 NE/4 SEC 11; T5N, R66W; UNIT ACREAGE: 800



2000

SCALE: 1"= 2000'
U.S. SURVEY FEET






LAMP RYNEARSON
& ASSOCIATES

4715 Innovation Drive 970.226.0342 | P
Fort Collins, CO 80525 970.226.0879 | F
www.LRA-Inc.com

Proposed Spacing Unit Exhibit
Triple Creek Directional
Moiser Hill

LEGEND

-  ALIQUOT CORNER
 BOTTOM HOLE
 COMPUTED ALIQUOT CORNER

 SECTION LINE

 QUARTER SECTION LINE

 SIXTEENTH LINE

drawn by
K.IW

date
5/10/16

cogcc id
436824

project – task number
0213054.01

book and page

surface - location
SE/4, NE/4, SEC 8 T5N R66W

path\filename P:_Engineering\0213054.01\DRAWINGS\EXHIBITS\0213054-01PSUE-MH.dwg