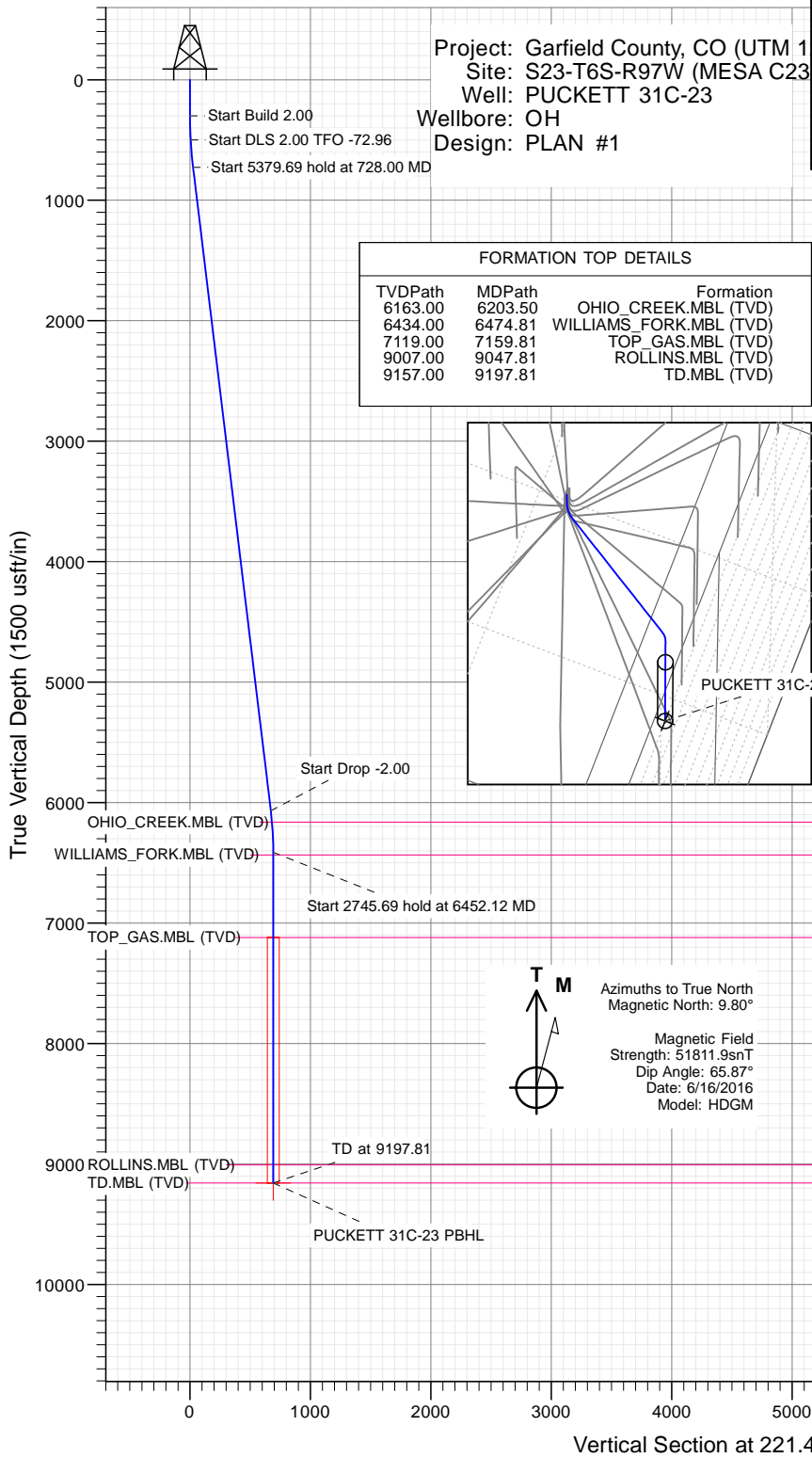




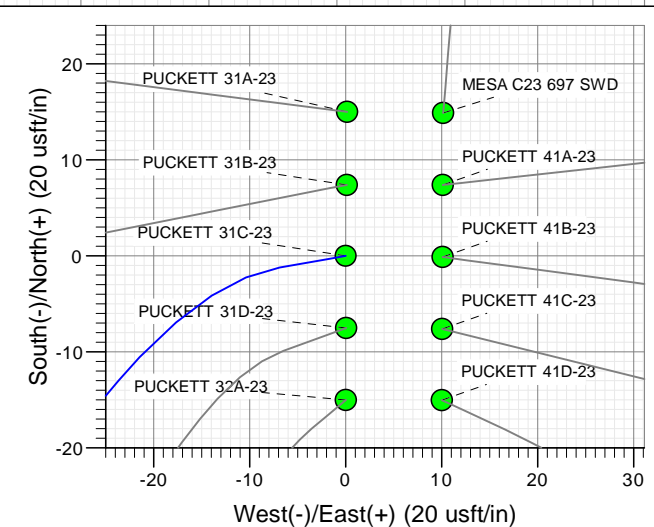
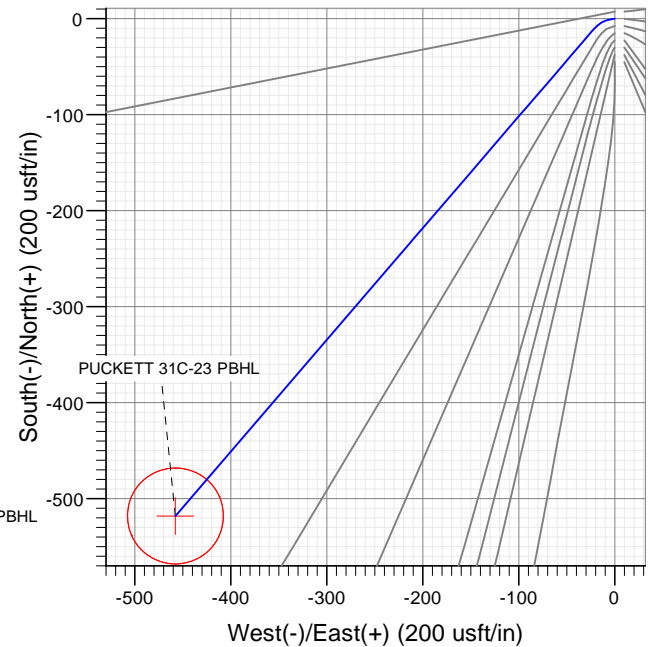
SECTION DETAILS

Sec	MD	Inc	Azi	TVD	+N/-S	+E/-W	Dleg	TFace	VSect	Target
1	0.00	0.00	0.00	0.00	0.00	0.00	0.00	0.00	0.00	
2	300.00	0.00	0.00	300.00	0.00	0.00	0.00	0.00	0.00	
3	500.00	4.00	260.00	499.84	-1.21	-6.87	2.00	260.00	5.46	
4	728.00	6.89	220.67	726.86	-12.97	-23.62	2.00	-72.96	25.36	
5	6107.69	6.89	220.67	6067.71	-502.35	-444.15	0.00	0.00	670.54	
6	6452.12	0.00	0.00	6411.31	-518.04	-457.63	2.00	180.00	691.22	
7	9197.81	0.00	0.00	9157.00	-518.04	-457.63	0.00	0.00	691.22	PUCKETT 31C-23 PBHL



PLAN #1
PUCKETT 31C-23
16XXX LR
30 KB @ 8562.00usft (H&P 330)
Ground Level @ 8532.00
NAD 1927 - Western US
Well PUCKETT 31C-23, True North

Name	Type	Target	No Target (Freehand)	Azimuth Sect	Origin Type	N/S	E/W	From	TVD	Latitude	Longitude
PUCKETT 31C-23 PBHL	TD	No Target (Freehand)		221.46	Spot	0.00	0.00	0.00	9157.00	-518.04	-457.63



WELL DETAILS: PUCKETT 31C-23

+N/-S	+E/-W	Northing	Ground Level:	8532.00	Latitude	Longitude
0.00	0.00	14361881.90	Easting	2434697.70	39.515026	-108.183912

