









HYDROGRAPHY:

FEATURE	PRESENT WITHIN 1,000 ft
Ditch	No 
Floodplain	Yes - 622 ft 
Groundwater Depth	Approx. 130 ft
Intermittent Stream	Yes - 301 ft 
Perennial Stream	Yes - 785 ft 
Riparian Area	No
Spring	No 
Water Body	No 
Watershed	No
Water Well	No 
Wetland	No 

Notes / Comments:

0 500 1,000
Feet



Ursa | OPERATING COMPANY

Form 2A - Attachment E

Topographic Map Showing Surface Waters

BMC D

39.44145 -108.04075
Section 18, Township 7 South, Range 95 West

— Proposed Development
— Proposed Access

— County Roads
— Local Roads



HRI COMPLIANCE SOLUTIONS, INC.
Environmental Consultants

Author: M. Spinelli

Revision: 2

Date: 3/10/2015