

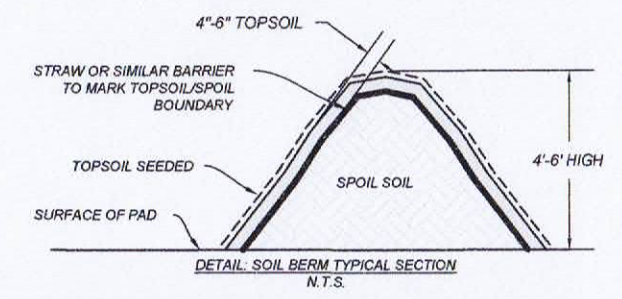
**Pad Report: (200' x 400')**

Top of pad elevation: 6892.5'  
Cut Slope: 2.00:1  
Fill Slope: 2.00:1

Total cut : 22,991.21 C.Y.  
Total fill: 19,398.19 C.Y.  
Balance Export: 2,593.02 C.Y.

Area: 3.128 ± acres


Area after Interim Rec: 1.836 ± acres  
(Area to be compacted and graveled)



Note: See page 2 for cross sections.


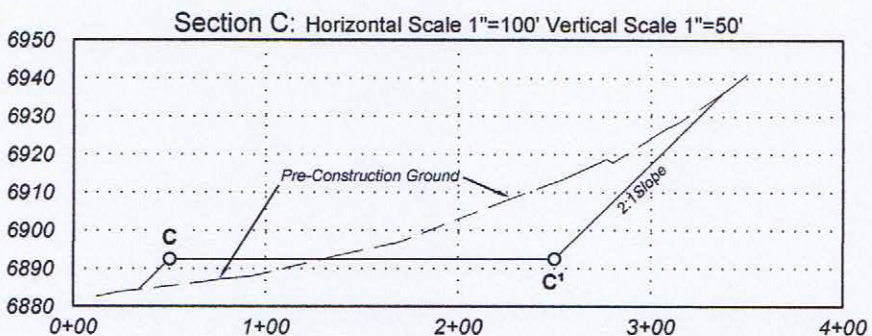
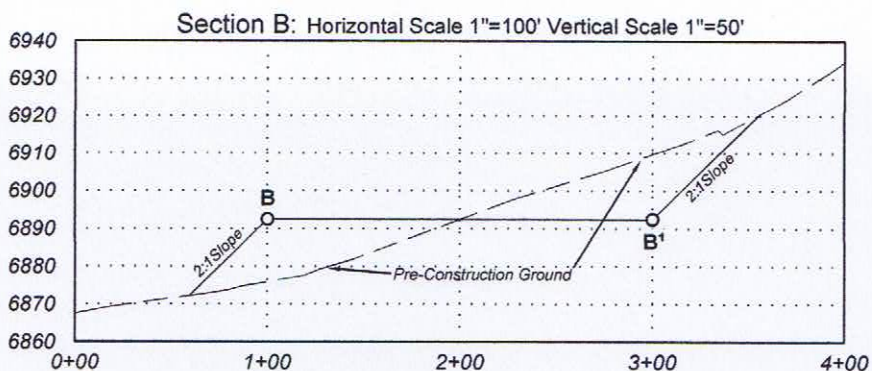
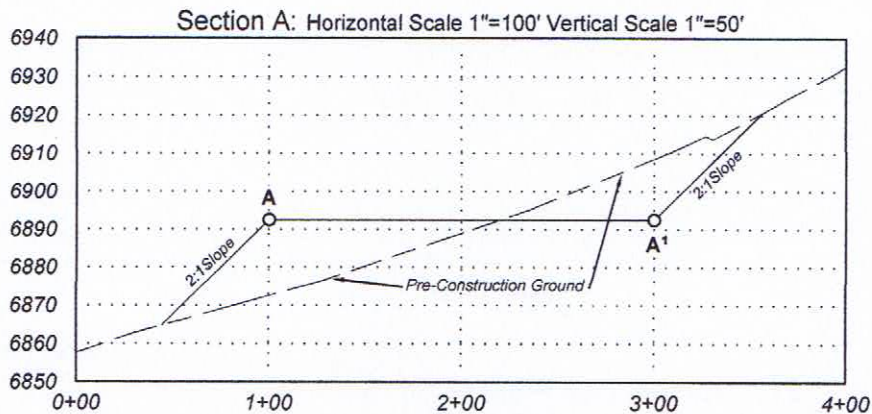
**LEGEND:**

- ~ Pre-Construction Contour
- ~ Pre-Construction Index Contour
- ~ Post Construction Contour
- ~ Post Construction Index Contour
- - - Centerline Ditch (proposed)
- - - Centerline Soil Berm (proposed)
- BMP's (proposed)
- ~ Interim Reclamation Area



<b>GAS WELL LOCATION</b>		
BUCK CREEK 12-89-05 #1 Located in the NE 1/4 Section 5, Township 12 South, Range 89 West, 6th P.M., Gunnison County, Colorado		
SURVEYED BY: DGN	DWG DATE: 06/13/2016	AECOM David G. Nicewicz, PLS 804 Colorado Ave, Suite 201 Glenwood Springs Co 81610 cell: (720) 456-1104 email: david.nicewicz@aecom.com
DRAFTED BY: MLD	SCALE: 1" = 50'	
JOB NO.: 22243490.00200		SHEET NO. 1 of 2





## GAS WELL LAYOUT CROSS SECTIONS

BUCK CREEK 12-89-05 #1  
 Located in the NE 1/4 Section 5,  
 Township 12 South, Range 89 West, 6th P.M.,  
 Gunnison County, Colorado

SURVEYED BY: DGN	DWG DATE: 05/27/2016	AECOM David G. Nicewicz, PLS 804 Colorado Ave, Suite 201 Glenwood Springs Co 81610 cell: (720) 456-1104 email: david.nicewicz@aecom.com
DRAFTED BY: MLD	SCALE: 1" = 100'	
JOB NO.: 22243490.00200		SHEET NO. 2 of 2