



 100% PLC Mineral & Surface Rights

2

1/4 Mile
Radius

Mesa H2 797

Mesa E1 797

Mesa P2 797

PUCKETT 41A-2
PUCKETT 41B-2
PUCKETT 41C-2
PUCKETT 41D-2
PUCKETT 42A-2
PUCKETT 42B-2
PUCKETT 42C-2
PUCKETT 42D-2
PUCKETT 43A-2
PUCKETT 43B-2

PUCKETT 11D-1
PUCKETT 12A-1
PUCKETT 12B-1
PUCKETT 12C-1
PUCKETT 12D-1
PUCKETT 13A-1
PUCKETT 13C-1

Puckett 241-1
Puckett 251-1
Puckett 262-1
Puckett 22B-1
Puckett 245-1
Puckett 255-1
Puckett 275-1
Puckett 24B-1
Puckett 257-1

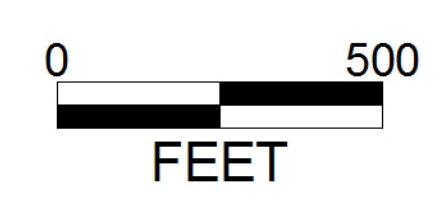
1




Logan Dehy



Piceance Basin, Colorado

Radii from Puckett H2 SWD 797



- WELL SYMBOLS
- AT-TD
 - Permit
 -  Water Disposal Well
 -  Drilling Well
 -  Gas Well

By: MGG

October 8, 2015