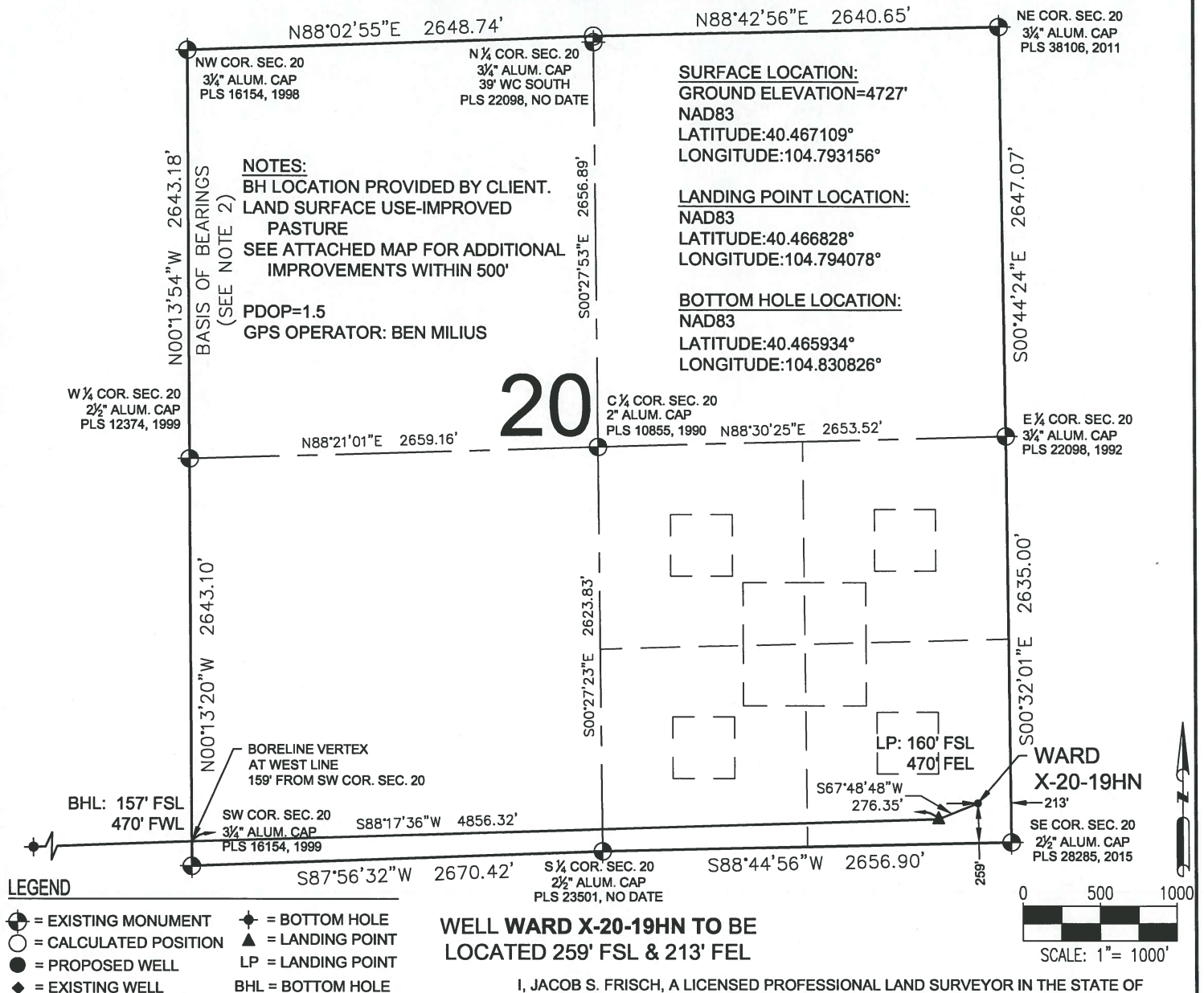




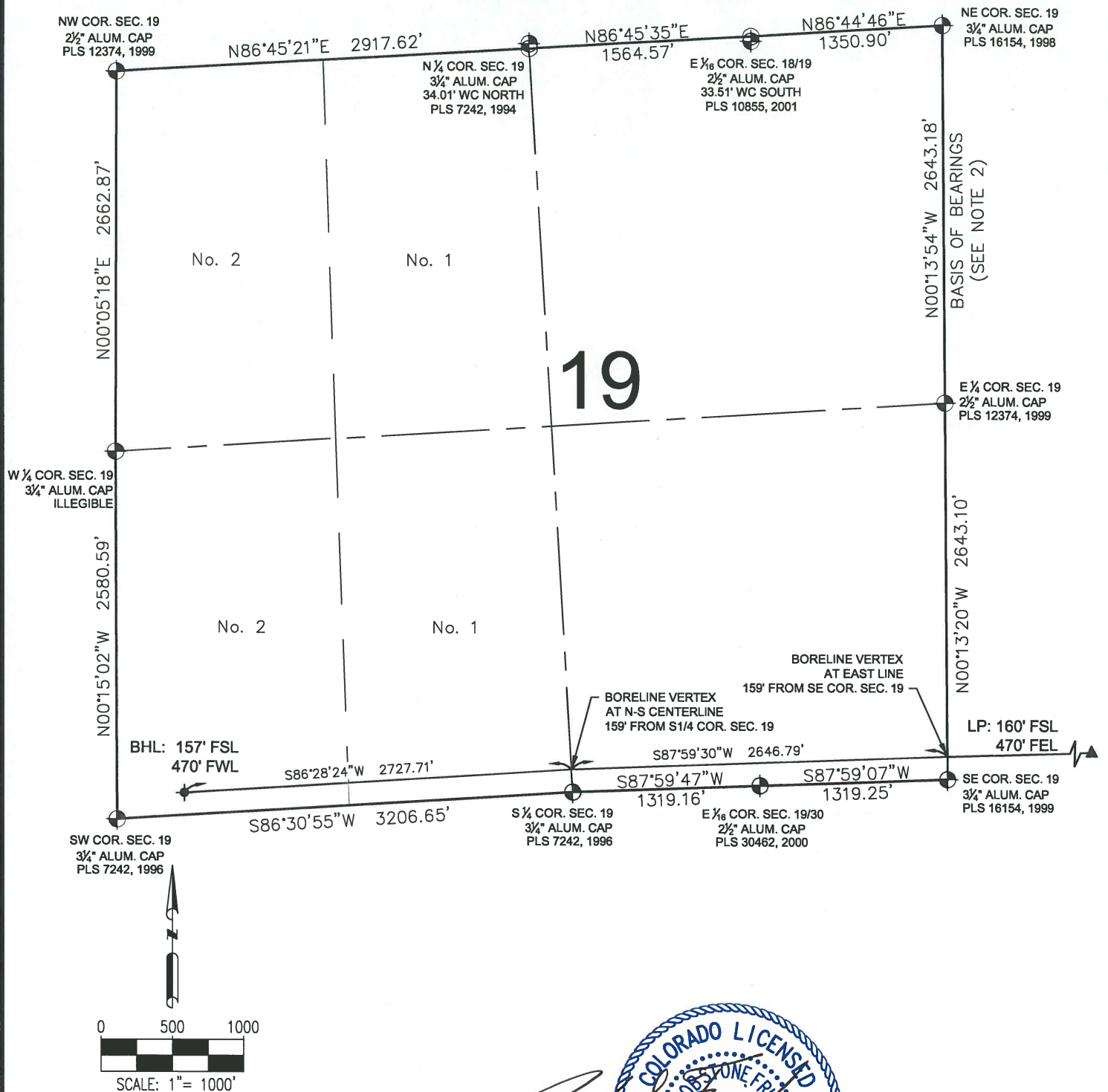
WARD X-20-19HN WELL LOCATION CERTIFICATE



SHEET 1 OF 2

PREPARED BY:  PFS Petroleum Field Services, LLC 7535 Hilltop Circle Denver, CO 80221	FIELD DATE: 10-19-15 DRAWING DATE: 02-15-16 BY: KAD CHECKED BY: JLW	WELL NAME: WARD X-20-19HN SURFACE LOCATION: SE1/4 SE1/4 SEC. 20, T6N, R66W, 6TH P.M. WELD COUNTY, COLORADO	PREPARED FOR:  BAYSWATER EXPLORATION AND PRODUCTION, LLC
----------------------------------------------------------------------------------------------------------------------------------------------------------------------------------------------	----------------------------------------------------------------------------------------------------------------------	---------------------------------------------------------------------------------------------------------------------------------------------	------------------------------------------------------------------------------------------------------------------------------------------------------------

WARD X-20-19HN WELL LOCATION CERTIFICATE



LEGEND

- ⊙ = EXISTING MONUMENT
- = CALCULATED POSITION
- = PROPOSED WELL
- ◆ = EXISTING WELL
- ⬮ = BOTTOM HOLE
- ▲ = LANDING POINT
- LP = LANDING POINT
- BHL = BOTTOM HOLE

JACOB S. FRISCH, PLS 38149
DATE: 02-16-16
JOB NO: B14.BEP.002
FOR AND ON BEHALF OF P.F.S., LLC



SHEET 2 OF 2

PREPARED BY:



FIELD DATE:
10-19-15

DRAWING DATE:
02-15-16

BY:
KAD

CHECKED BY:
JLW

WELL NAME:

WARD X-20-19HN

SURFACE LOCATION:

SE1/4 SE1/4 SEC. 20, T6N, R66W, 6TH P.M.
WELD COUNTY, COLORADO

PREPARED FOR:

