

## Agreement for Remediation of Surface Use

This Agreement is entered into on this 10<sup>th</sup> day of June, 2016, by and between Scott and Delana Harrison, 7649 S. Eaton Way, Littleton, CO 80128, as Owner, and Diamond Operating Inc., 6666 Gunpark Drive, Suite 200, Boulder CO 80301, as Operator.

Owner is the surface owner and a mineral owner of certain lands located in Washington County, Colorado upon which Operator has been producing oil, gas and other hydrocarbons from two wells located on said lands as follows:


<b>Wells</b>	Decker #1 and Decker #3
<b>Lands</b>	<u>Township 4 South, Range 53 West, 6<sup>th</sup> P.M.</u> Section 18: W/2 NE/4, SE/4NW/4


Operator has installed a new skim tank on the Decker facility for the purpose of replacing two earthen skim pits that had been in use in the operation of the Wells under prior approval of the Colorado Oil and Gas Conservation Commission (COGCC facility # 117631 and # 109575). In order to comply with COGCC regulations regarding reclamation of land and soil affected by oil and gas operations, operator plans to excavate soil from the skim pit and treat it using enhanced surface bioremediation methods. Operator will use a rectangular area that will be 150' x 400' located just southwest of the site of the skim pits (For details see attached Exhibit A). After the treated soil meets the COGCC Table 910 standards, it will be placed back into the pits and the remediation site will be reclaimed per COGCC guidelines and subject to Owner approval.

Owner hereby acknowledges agreement to this plan and Operator agrees to the full reclamation of surface in and around the replaced skim pits.


Dated and made effective the date included above.

OWNER:

  
Delana Harrison

  
Scott Harrison

OPERATOR:

  
David C. Peterson, President  
Diamond Operating, Inc.

STATE OF COLORADO


COUNTY OF Boulder Jefferson

The forgoing instrument was acknowledged before me this 10<sup>th</sup> day of June, 2016,  
by **Scott and Delana Harrison**.

Susan N. Brown  
Notary Public

My Commission Expires:

3-28-17



THE STATE OF COLORADO

COUNTY OF BOULDER

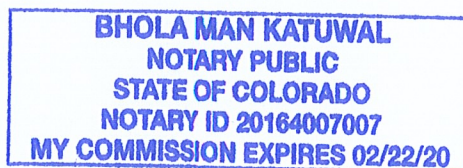
Before me, the undersigned, a Notary Public, on this day personally appeared **David C. Peterson**, known to me to be the person and officer whose name is subscribed to the foregoing instrument and acknowledged to me that the same was the act of the said **Diamond Operating, Inc.**, a Colorado corporation, and that he has executed the same as the act of said corporation for the purposes and consideration therein expressed, and in the capacity therein stated.

Given under my hand and seal of office this 7<sup>th</sup> day of June, 2016.

[Signature]  
Notary Public


My Commission expires:

02/22/2020







DATE:	May 26, 2016
DESIGNED BY:	C. Peace
DRAWN BY:	Z. Mahaffey
	
Diamond Operator Decker Pits NWSE, Section 7, Township 4 South, Range 53 West Washington County, Colorado	
Bioremediation Area Map	
Figure 1	

**Legend**

Pit ID

Bioremediation Area

Test Pit Locations

Pit Outline

**Notes:**  
 All locations are approximate unless otherwise stated.

0 50 100 Feet

Coordinate System: WGS 1984 UTM Zone 13N