









Legend

-  L48 San Juan Wells
-  Water Wells - State {3/2/06}
-  Gas Pipe
-  Unknown Status
-  Inactive
-  Release area

Affected Area Map Bird Farm Pipe Riser Produced water release

SENE Section 19, 34N 8W MPM
La Plata County Colorado
37.17668, -107.762278



Release Point



BP America Production Company
L-48 West Business Unit

CRS Information

Coordinate System: NAD 1983 UTM Zone 13N
Projection: Transverse Mercator
Datum: North American 1983
False Easting: 500,000.0000
False Northing: 0.0000
Central Meridian: -105.0000
Scale Factor: 0.9996
Latitude Of Origin: 0.0000
Units: Meter

Data Sources

BP GPS Data Collection
(Mapping Grade)
Bureau of Land Management
La Plata County GIS
USGS
Bohannon Houston

Author: A. Hawk
Modified: 6/9/2016
Filename: BirdFarmRiser_LocationMap

Authored: 6/9/2016
Scale @ Letter: 1:1,198