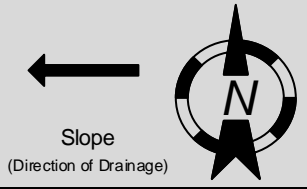


**Facility Number:**  
**Aggregate Recycle Facility**  
 NE/SE Sec. 9 T2N – R66W 6<sup>th</sup> PM  
 WCR 22 & WCR 31, N 3/10, W 2/10 into

N 40.151427°, W -104.776027°  
 Weld County, Colorado

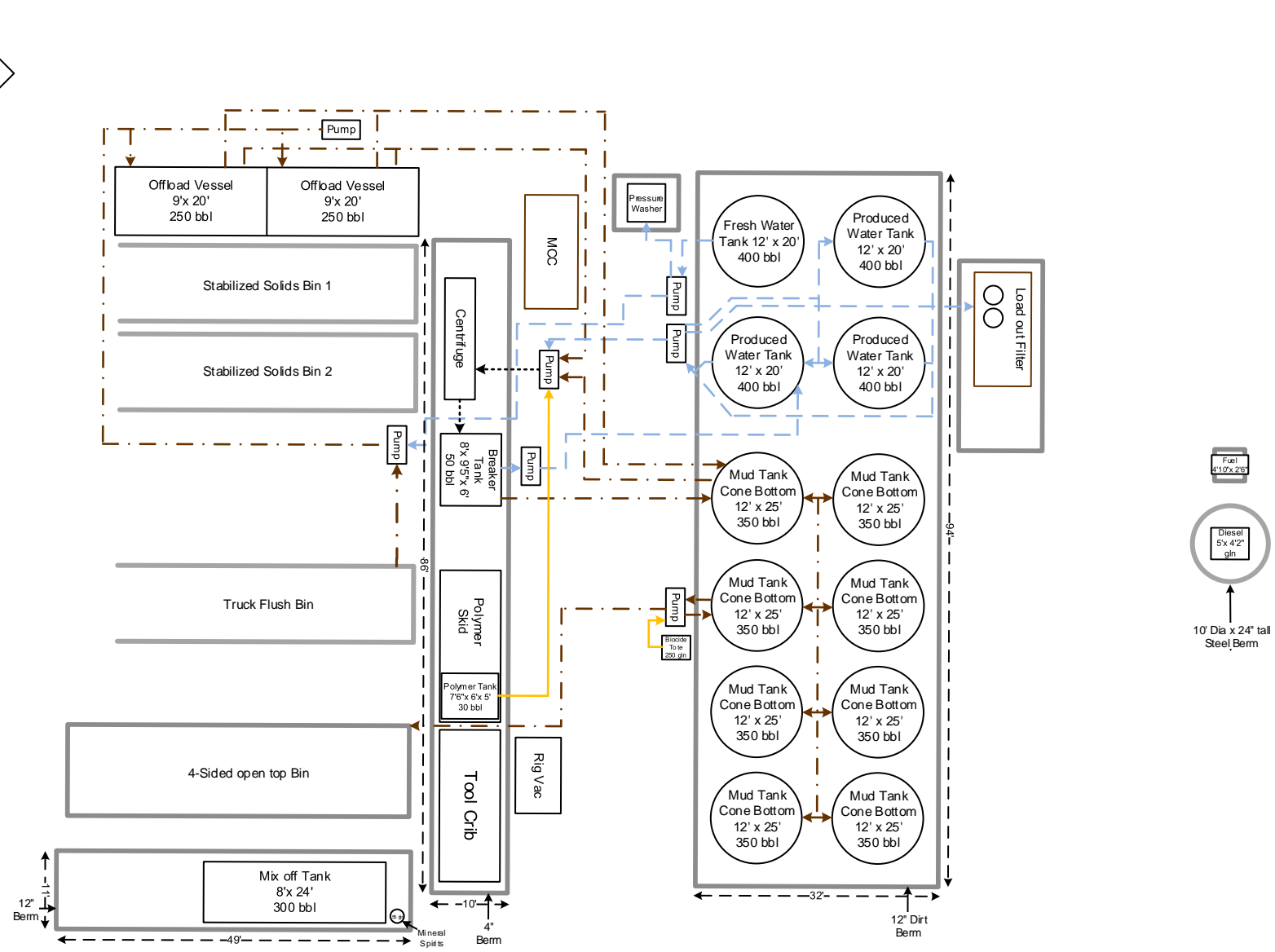
**Legend**

- Chem Line
- Water Line
- Flow Line
- Mud Line



**Slope**  
 (Direction of Drainage)

**SPCC DIAGRAM**



**Facility Number:**

**Aggregate Recycle Facility**

NE/SE Sec. 9 T2N – R66W 6<sup>th</sup> PM

WCR 22 & WCR 31, N 3/10, W 2/10 into

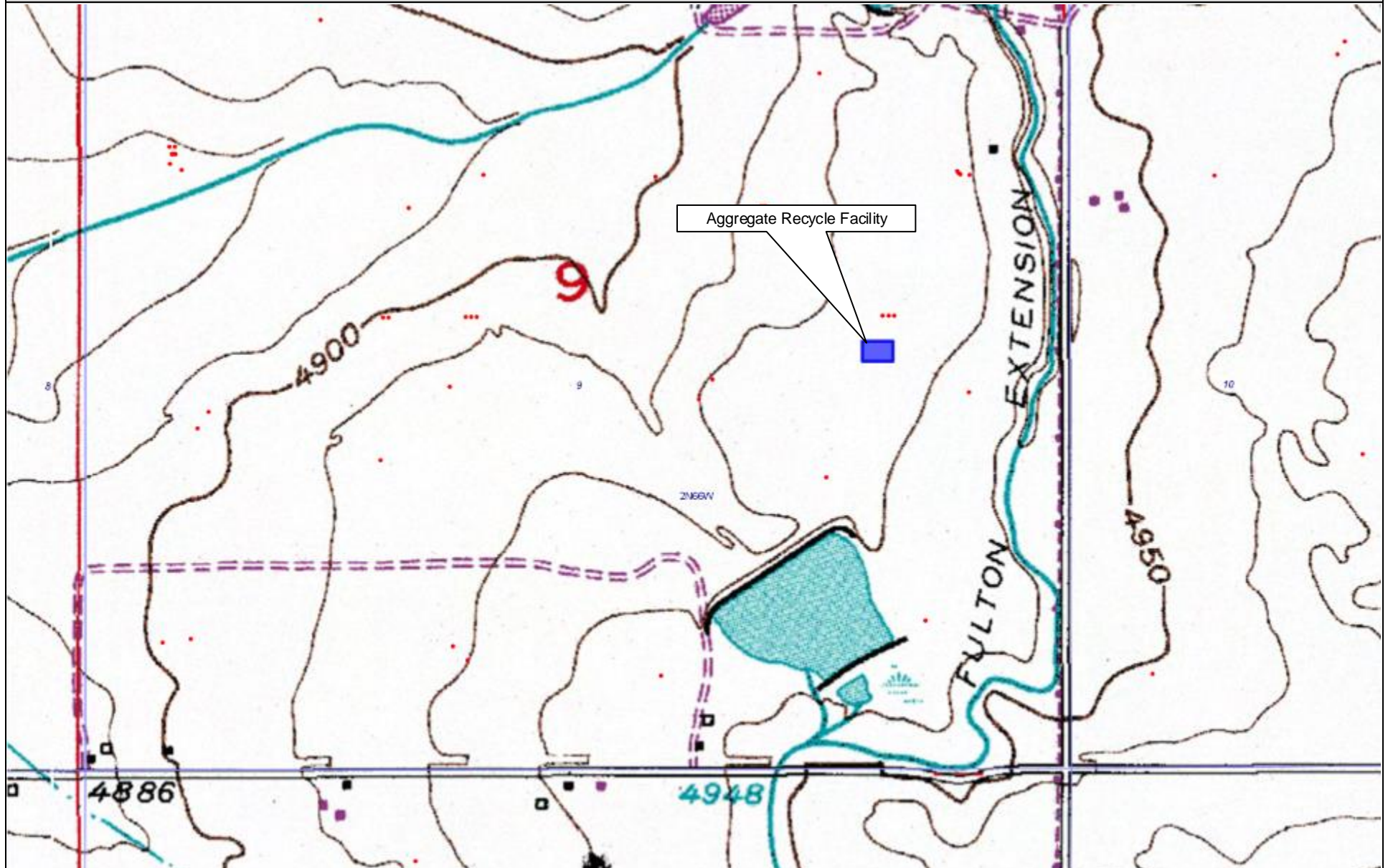
N 40.151427°, W -104.776027°

Weld County, Colorado

May 2016



TOPOGRAPHICAL MAP



**TRRSI**