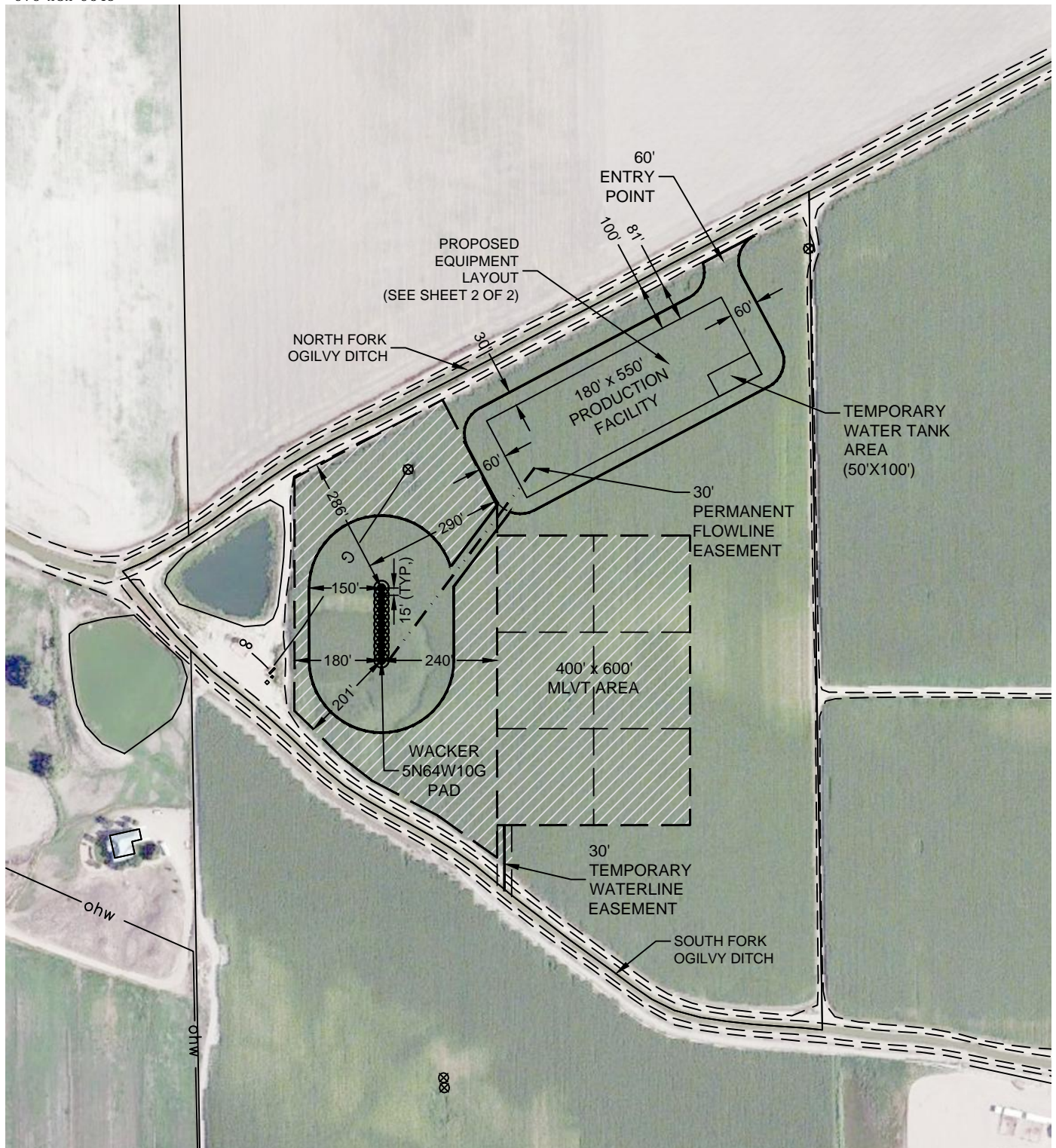




Washburn Land Surveying
www.WashburnSurveying.com
970-232-9645

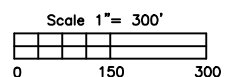
SCALED FACILITY WACKER 5N64W10G PAD

SECTION: 10
TOWNSHIP: 5N
RANGE: 64W
6TH P.M.
WELD COUNTY, CO



RECLAIMED AREA(S)

TOTAL DISTURBED AREA OF LOCATION: ± 16.3 ACRES
TOTAL SIZE OF LOCATION AFTER RECLAMATION: ± 6.5 ACRES

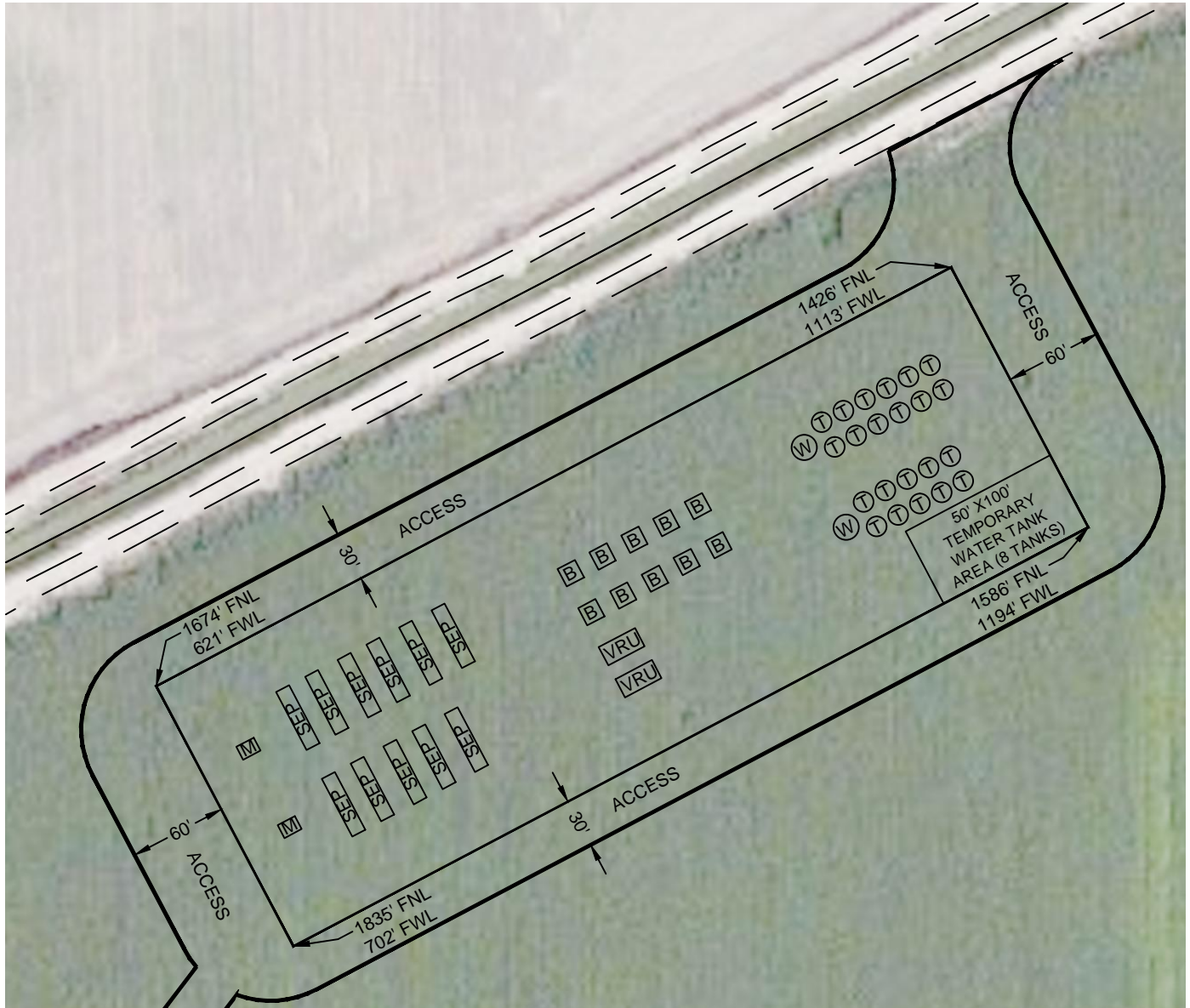




Washburn Land Surveying
www.WashburnSurveying.com
970-232-9645

SCALED FACILITY WACKER 5N64W10G PAD

SECTION: 10
TOWNSHIP: 5N
RANGE: 64W
6TH P.M.
WELD COUNTY, CO



LEGEND:

- ⊕ TANK BATTERY
- ⊙ WATER VAULT
- ⊞ METER
- ⊞ BURNER/ECD
- ⊞ VAPOR RECOVERY UNIT
- ⊞ SEPARATOR



Scale 1" = 100'

0	25	50	100
---	----	----	-----