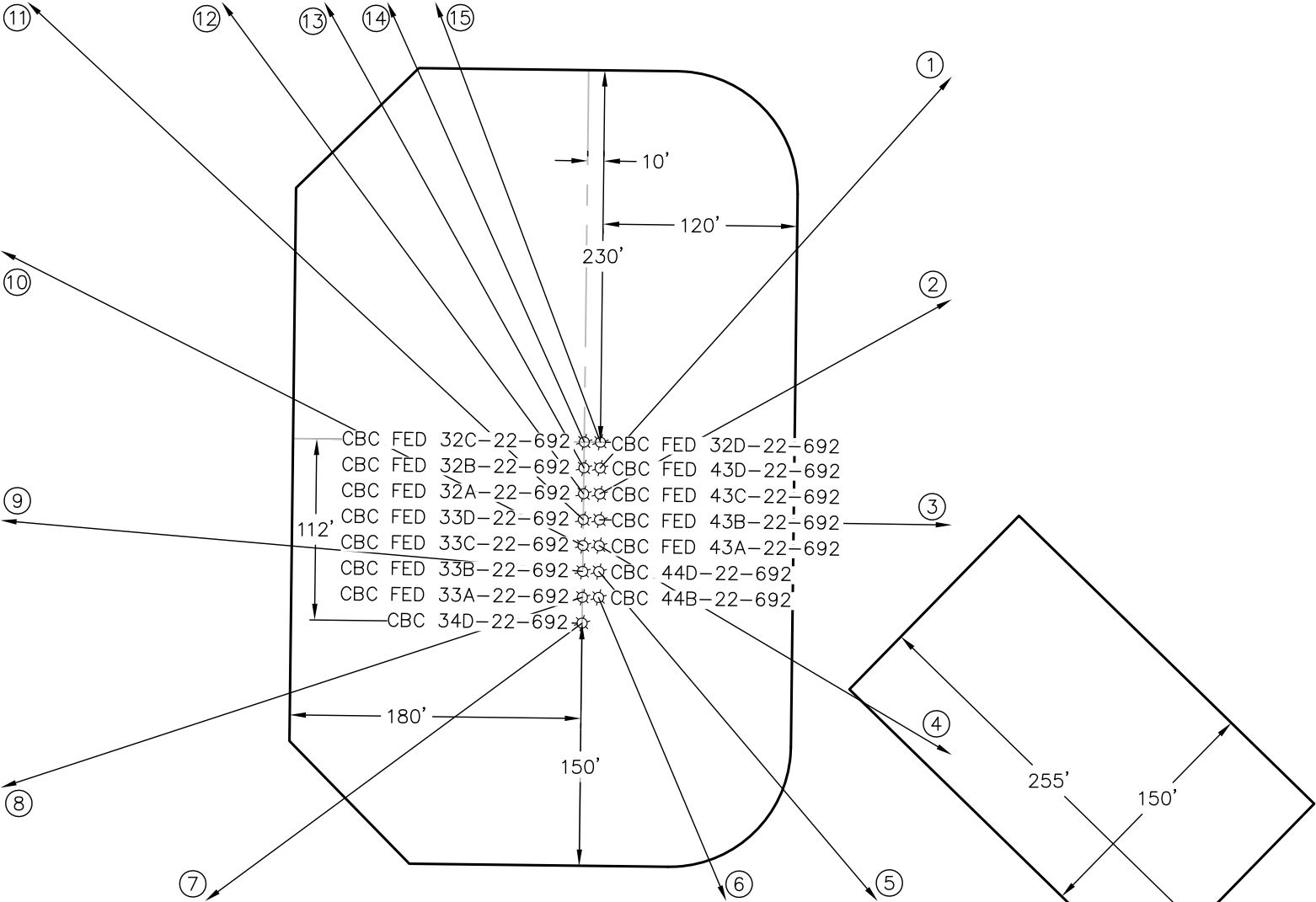
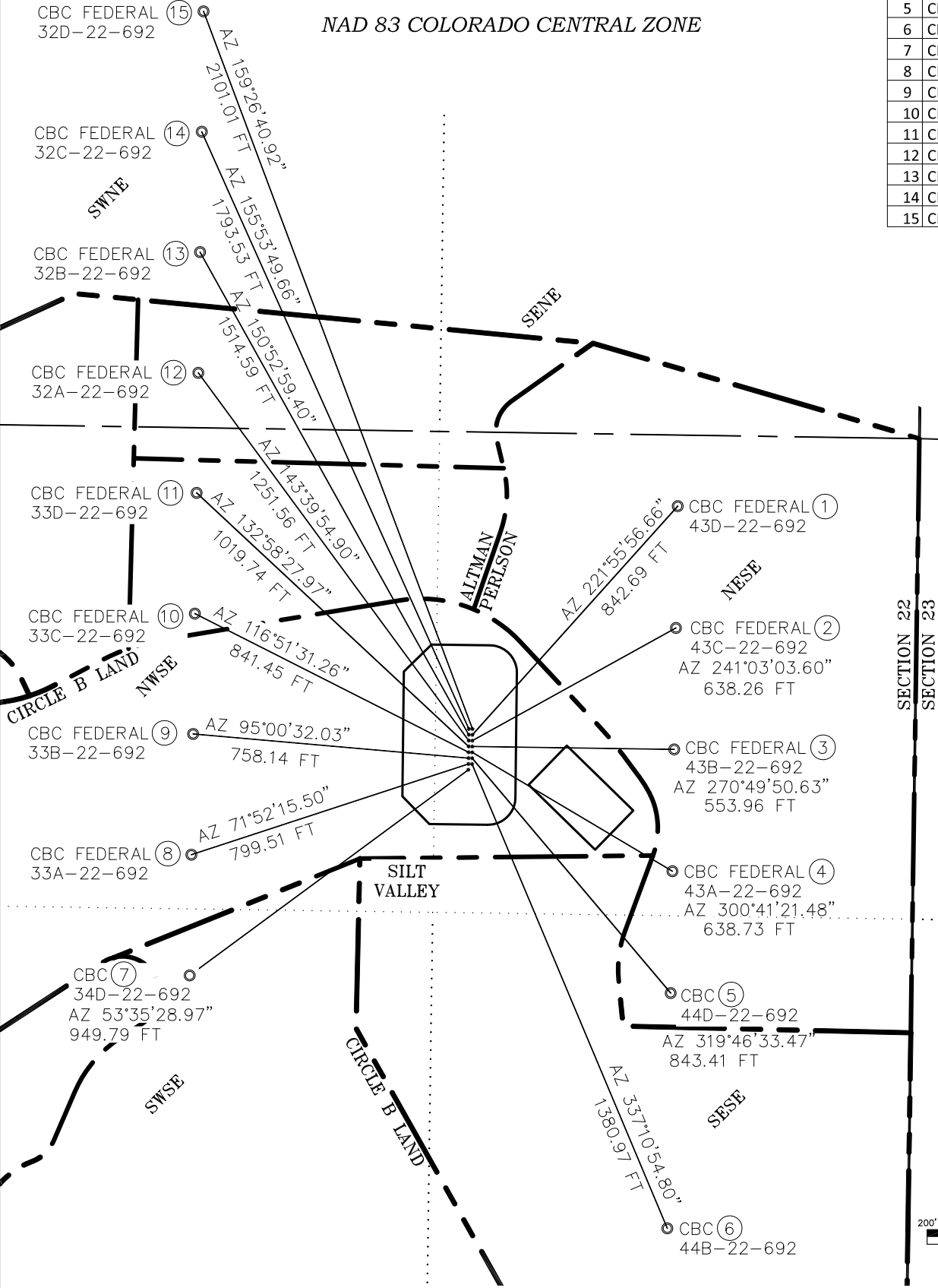


WELL INTERFERENCE EXHIBIT  
CBC PAD #2

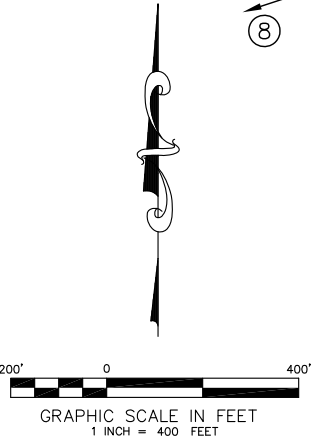
NE1/4SE1/4, SECTION 22, T. 6 S., R. 92 W. of the 6th. P.M.  
GARFIELD COUNTY, COLORADO

NAD 83 COLORADO CENTRAL ZONE

SURFACE HOLE LOCATIONS								BOTTOM HOLE LOCATIONS					
	WELL NAME	FSL	FEL	NORTHING	EASTING	LATITUDE	LONGITUDE	FSL	FEL	NORTHING	EASTING	LATITUDE	LONGITUDE
1	CBC FEDERAL 43D-22-692	1807	1214	1617926.3	2394025.6	39.510318	-107.647956	2441	660	1618553.2	2394588.8	39.512076	-107.646013
2	CBC FEDERAL 43C-22-692	1791	1214	1617910.3	2394025.5	39.510275	-107.647955	2107	660	1618219.2	2394584.0	39.511159	-107.646002
3	CBC FEDERAL 43B-22-692	1775	1214	1617894.3	2394025.3	39.510231	-107.647954	1774	660	1617886.3	2394579.2	39.510244	-107.645991
4	CBC FEDERAL 43A-22-692	1759	1214	1617878.3	2394025.1	39.510187	-107.647954	1440	660	1617552.3	2394574.3	39.509328	-107.645980
5	CBC 44D-22-692	1743	1214	1617862.3	2394024.9	39.510143	-107.647953	1106	660	1617218.3	2394569.5	39.508411	-107.645969
6	CBC 44B-22-692	1727	1214	1617846.3	2394024.7	39.510099	-107.647953	461	660	1616573.4	2394560.2	39.506640	-107.645948
7	CBC 34D-22-692	1711	1224	1617830.4	2394014.5	39.510055	-107.647987	1137	1980	1617266.7	2393250.1	39.508458	-107.650649
8	CBC FEDERAL 33A-22-692	1727	1224	1617846.4	2394014.7	39.510098	-107.647988	1468	1980	1617597.6	2393254.9	39.509366	-107.650659
9	CBC FEDERAL 33B-22-692	1743	1224	1617862.4	2394014.9	39.510142	-107.647989	1799	1980	1617928.6	2393259.6	39.510275	-107.650670
10	CBC FEDERAL 33C-22-692	1759	1224	1617878.4	2394015.1	39.510186	-107.647989	2129	1980	1618258.6	2393264.4	39.511181	-107.650681
11	CBC FEDERAL 33D-22-692	1775	1224	1617894.4	2394015.3	39.510230	-107.647990	2460	1980	1618589.6	2393269.2	39.512090	-107.650692
12	CBC FEDERAL 32A-22-692	1791	1224	1617910.4	2394015.5	39.510274	-107.647991	2489-N	1980	1618918.6	2393273.9	39.512993	-107.650703
13	CBC FEDERAL 32B-22-692	1807	1224	1617926.4	2394015.6	39.510318	-107.647991	2158-N	1980	1619249.6	2393278.7	39.513902	-107.650714
14	CBC FEDERAL 32C-22-692	1823	1224	1617942.4	2394015.8	39.510362	-107.647992	1828-N	1980	1619579.6	2393283.4	39.514808	-107.650724
15	CBC FEDERAL 32D-22-692	1823	1214	1617942.3	2394025.8	39.510362	-107.647956	1498-N	1980	1619909.5	2393288.1	39.515714	-107.650735



PAD DETAIL - 1"=100'  
\*NOTE: THE FINISHED DRILL PAD ELEVATION IS 5893.3'  
PRODUCTION PAD ELEVATION IS 5902.8'





**ECLIPSE**  
Surveying, Inc.  
1874 Six Lazy K Rd., New Castle, CO 81647  
(970) 876-5939

REV. DATE:	04/07/15
SCALE:	1" = 400'
DATE:	04/23/10
SHEET:	1 OF 1
PROJECT:	CBC2
DFT:	JAO

