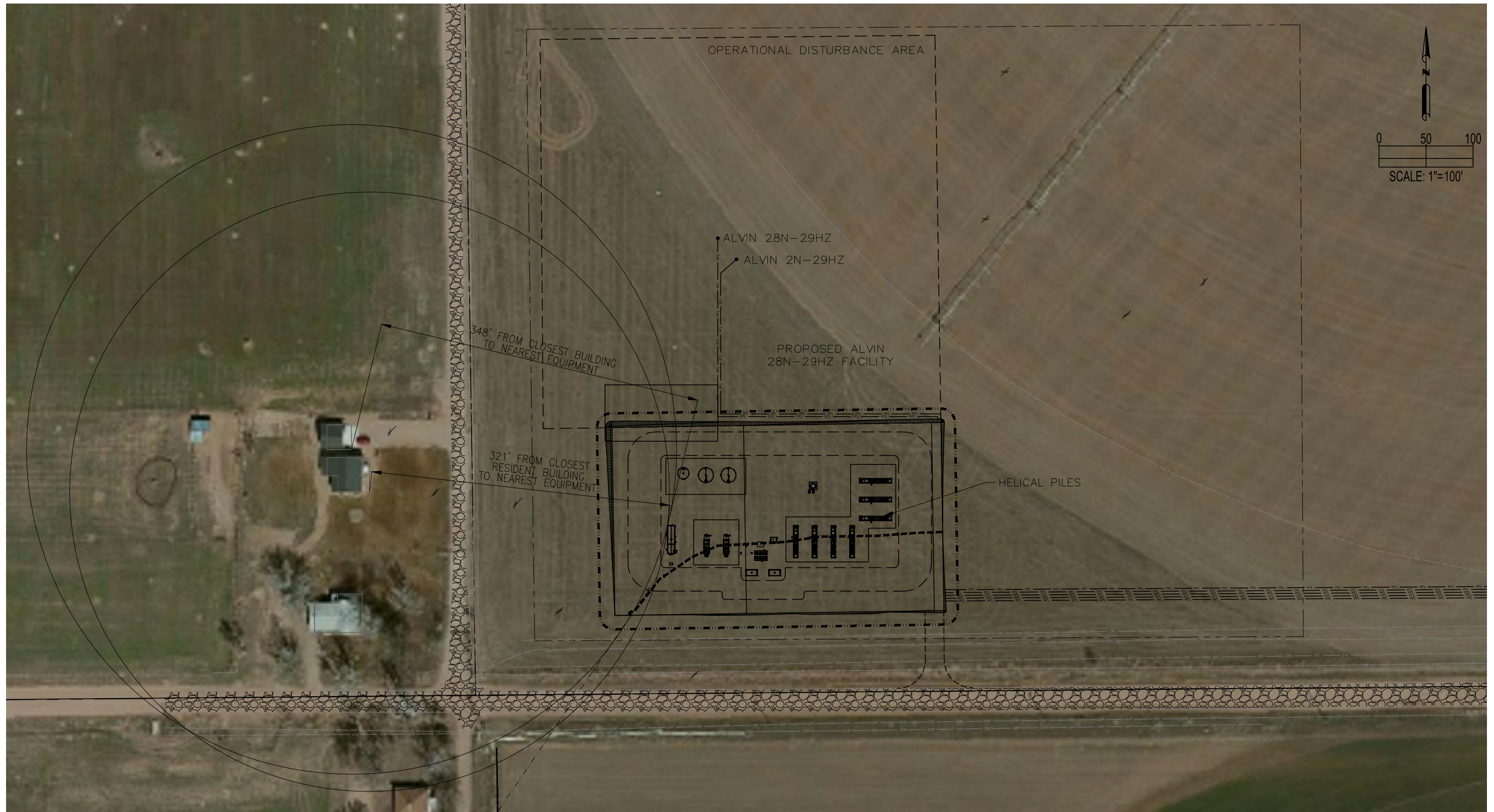



**ALVIN 28N-29HZ
AERIAL FACILITY DRAWING**



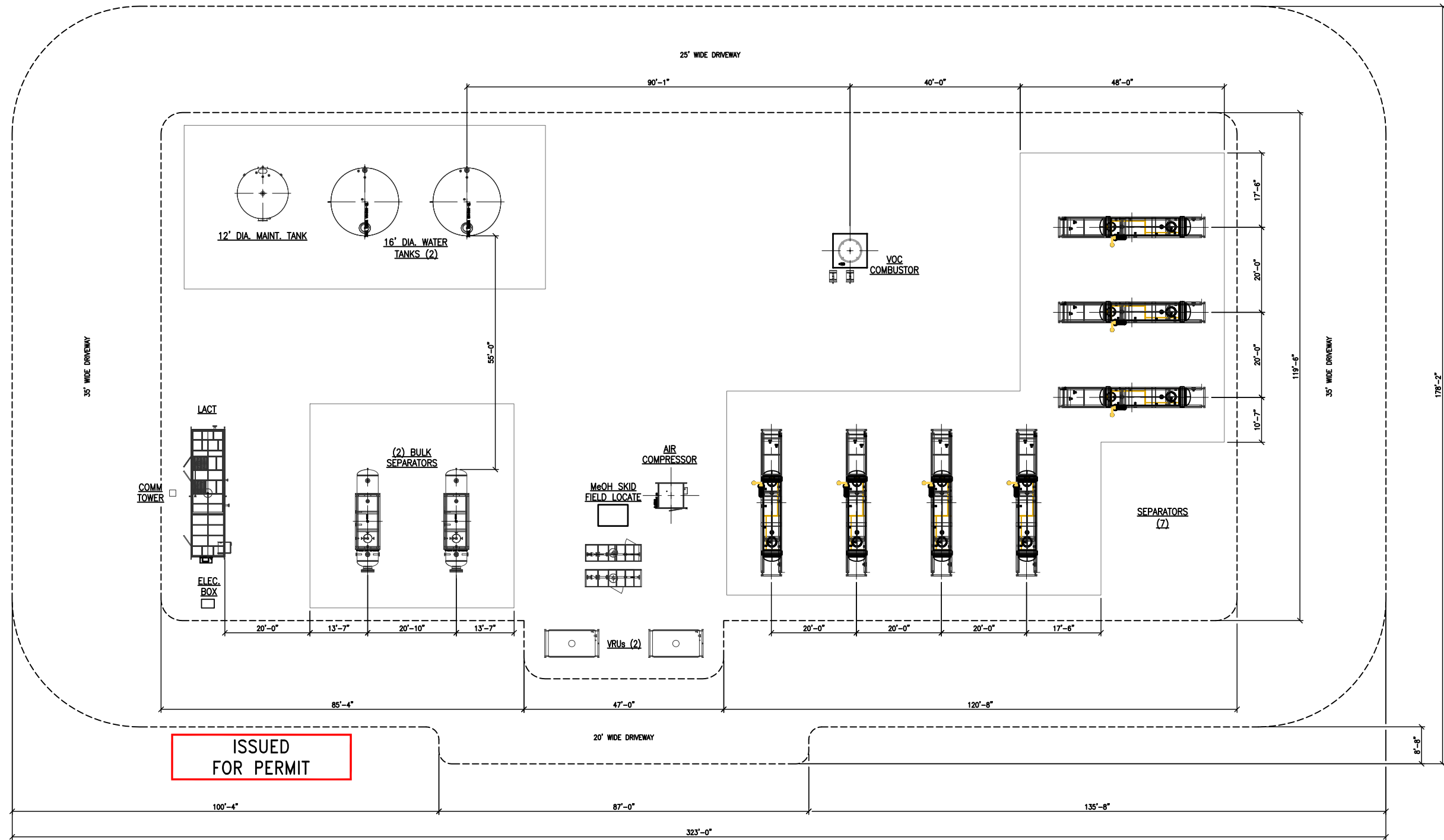
LEGEND

● = EXISTING WELL

NOTES:

PREPARED BY:  PFS Petroleum Field Services, LLC 7535 Hilltop Circle Denver, CO 80221	FIELD DATE: NA	SITE NAME: ALVIN 28N-29HZ	PREPARED FOR: C:\Users\wweiss\Desktop\Kerr-McGee.PNG Kerr-McGee Oil & Gas Onshore L.P. 1099 18th Street Denver, Colorado 80202
	DRAWING DATE: 04-29-16	SURFACE LOCATION: SW 1/4 SE 1/4, SEC. 29, T2N, R65W, 6TH P.M.	
	BY: WDW	CHECKED BY: OAM	

THIS DRAWING AND THE DESIGN IT COVERS ARE CONFIDENTIAL AND REMAIN THE PROPERTY OF ANADARKO PETROLEUM CORPORATION AND SHALL NOT BE DISCLOSED TO OTHERS OR REPRODUCED IN ANY MANNER OR USED FOR ANY PURPOSE WHATSOEVER EXCEPT BY WRITTEN PERMISSION BY THE OWNER.



ISSUED FOR PERMIT

NOTES:
1. PREVIOUS DRAWING NUMBER: 14081-ALV-C02-1000, REV 0.

DWG. NO.	TITLE	NO.	DESCRIPTION	BY	DATE	CHK.	DATE	APPR.	DATE
		1	ISSUED FOR PERMIT	BC	05/03/18	RWO	05/04/18	JK	05/04/18
		0	ISSUED FOR PERMIT	JEN	10/12/15	RWC	10/12/15	JK	10/12/15



ALVIN 28N-29HZ

**PERMIT PLOT PLAN
PRODUCTION FACILITY
w/ EQUIPMENT LOCATIONS**

DRAWN BY: RWG	CREATION DATE: 8/13/15	AFE No.:
APPROVED: JTK	APPR. DATE:	
SCALE: AS NOTED	DWG. No.:	SHEET No. 1 OF 1
	X20310-STOR-01-PP-2020	

FILE LOCATION: N:\DWGS\CO PRODUCTION FACILITIES\Alvin\20310-STOR-01-PP-2020-PP-REV 1.dwg LAST SAVED: 5/4/2016 BY: ceter, brendan PLOT STYLE: Prod_Plot_Branden.ctb