









Form 19 Map

RMV 38-17

39.520038 -107.909113

Section 17, Township 6 South, Range 94 West

-  Spill Location
-  Township Range Line (Piceance Area)
-  Section Line (Piceance Area)
-  Road (from Garfield County)
-  Existing Road
-  Stream
-  Existing Pad
-  River

