ENSIGN Directional

LAJCO 17U-343

TVD
2":100’

Company: Petroleum Development Corp.
Well Name: Lajco 17U-343
API: 05123422330000
County/Parish: WELD
State: COLORADO
Country: USA
Job number: 134-143
Field: DJ BASIN
Rig Id: Ensign 134
Survey Company: Ensign Directional
DD1 Jesus Gallego
DD2 Dan Hanson
DD3 Matt Mason
MWD1 Drew Gross
MWD2 Luke Henkenius
MWD3 Kim Surprise

Log measurements: Gama, ROP
Depth measured from: RKB ft
Maximum temperature:

	Depth	Date
Start:	0 ft	01-06-2016
End:	ft	

Casing	Depth	Size
Surface:	1260 ft	9 5/8"
Intermediate:		7"

Mud Type: Water
Density:
Viscosity:
Rm: **Rmf:** **Rmc:**

Elevations
KB: 4807 ft
GL: 4794 ft
DF: 4807 ft

		Offsets		Depths		Dates	
Run	**Bit Size**	**Gamma**	**Survey**	**Start**	**End**	**Start**	**End**
1	13.5"		58.29 ft	0 ft	1260 ft	1-6-2016	1-7-2016
2	8.75"	55.49 ft	50.49 ft	1260 ft	11663 ft	1-10-2016	1-12-2016
3							
4							
5							
6							
7							
8							
9							
10							

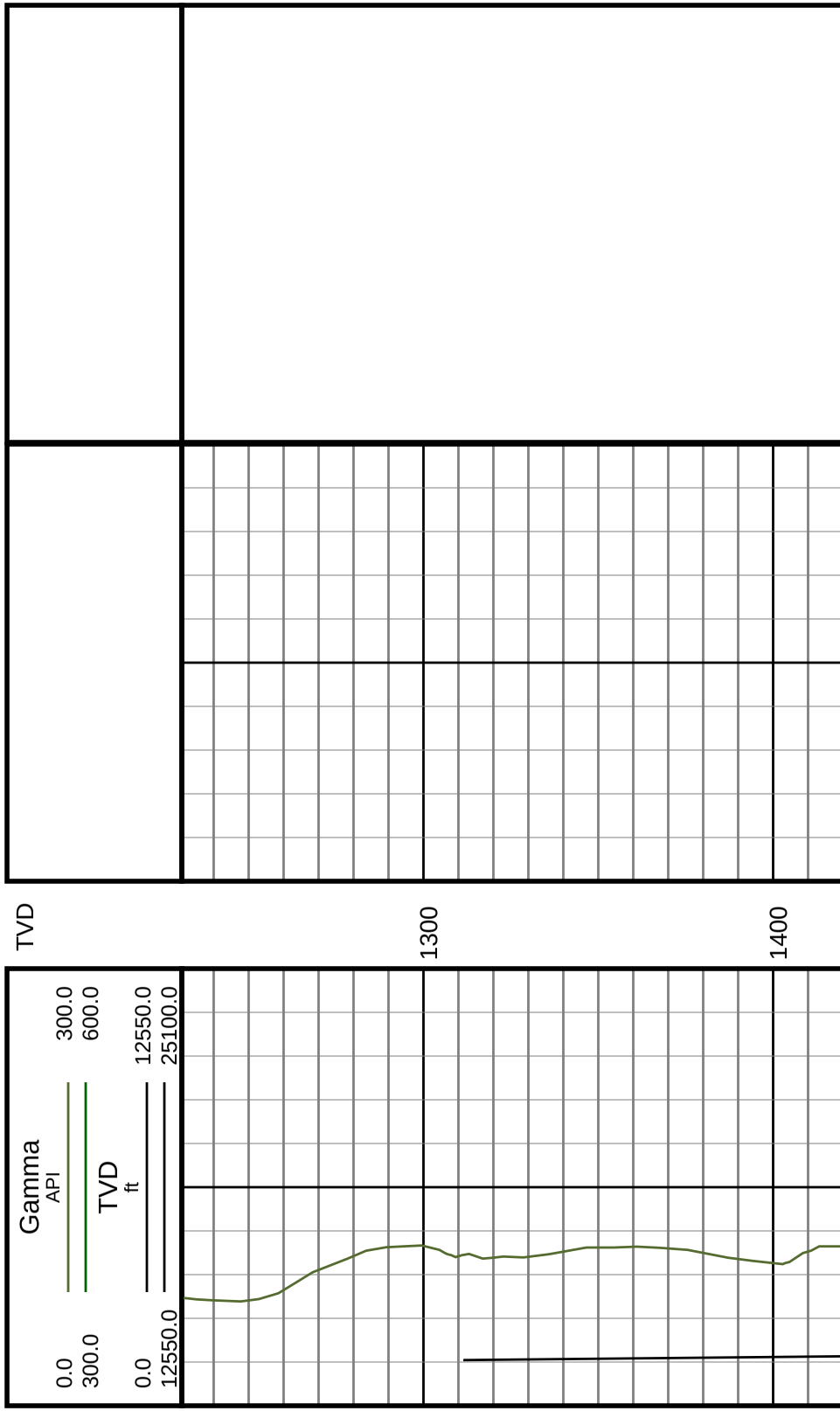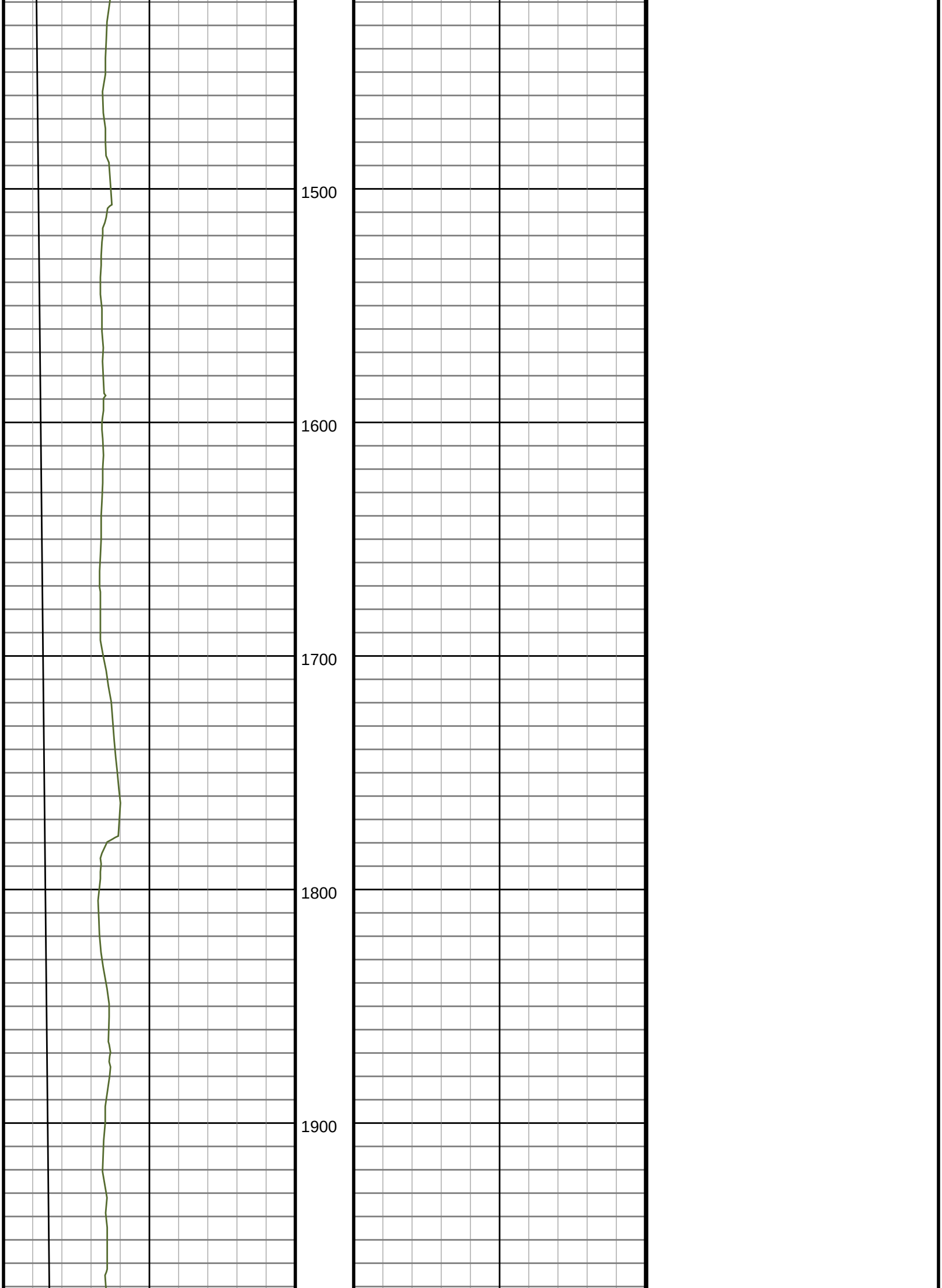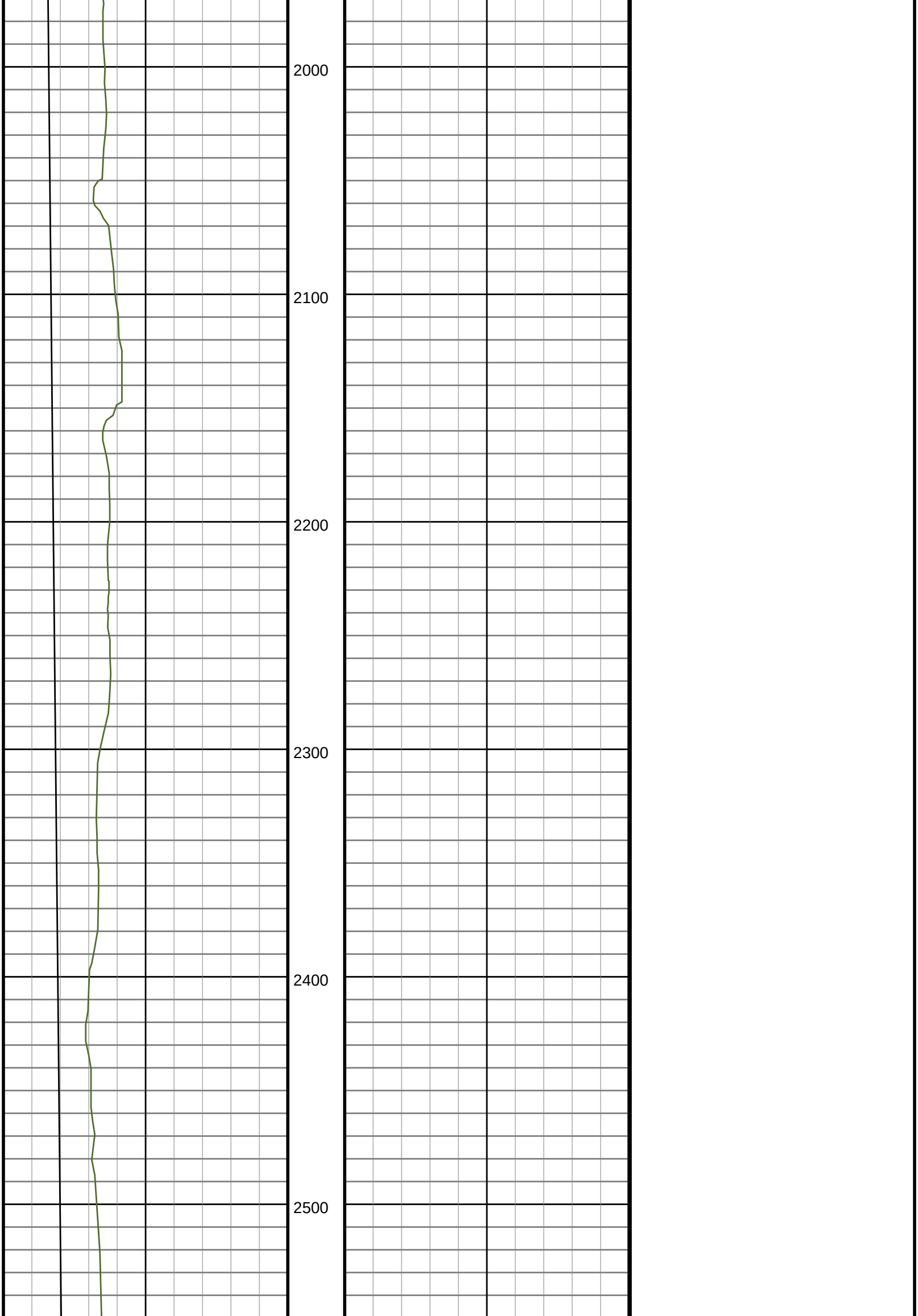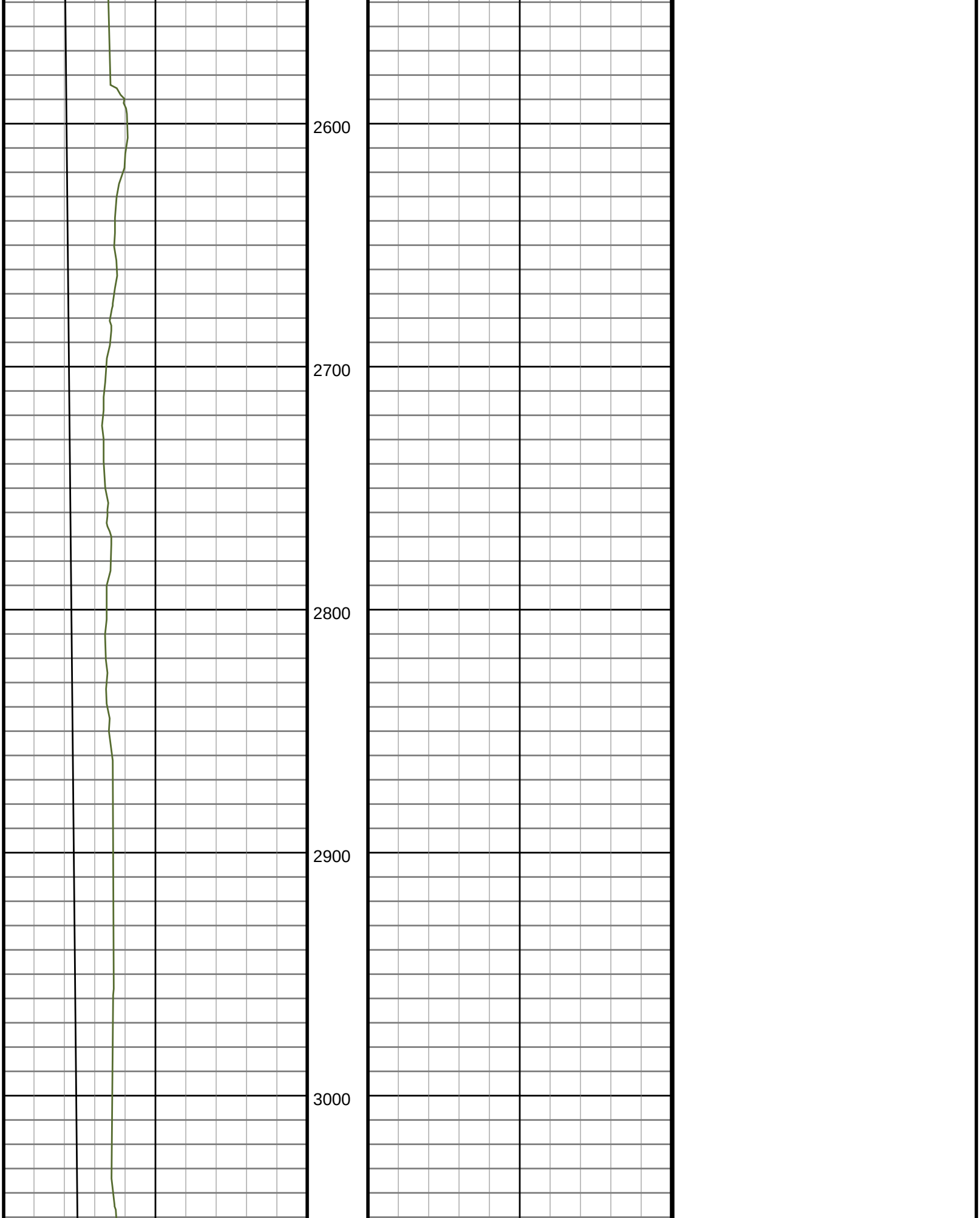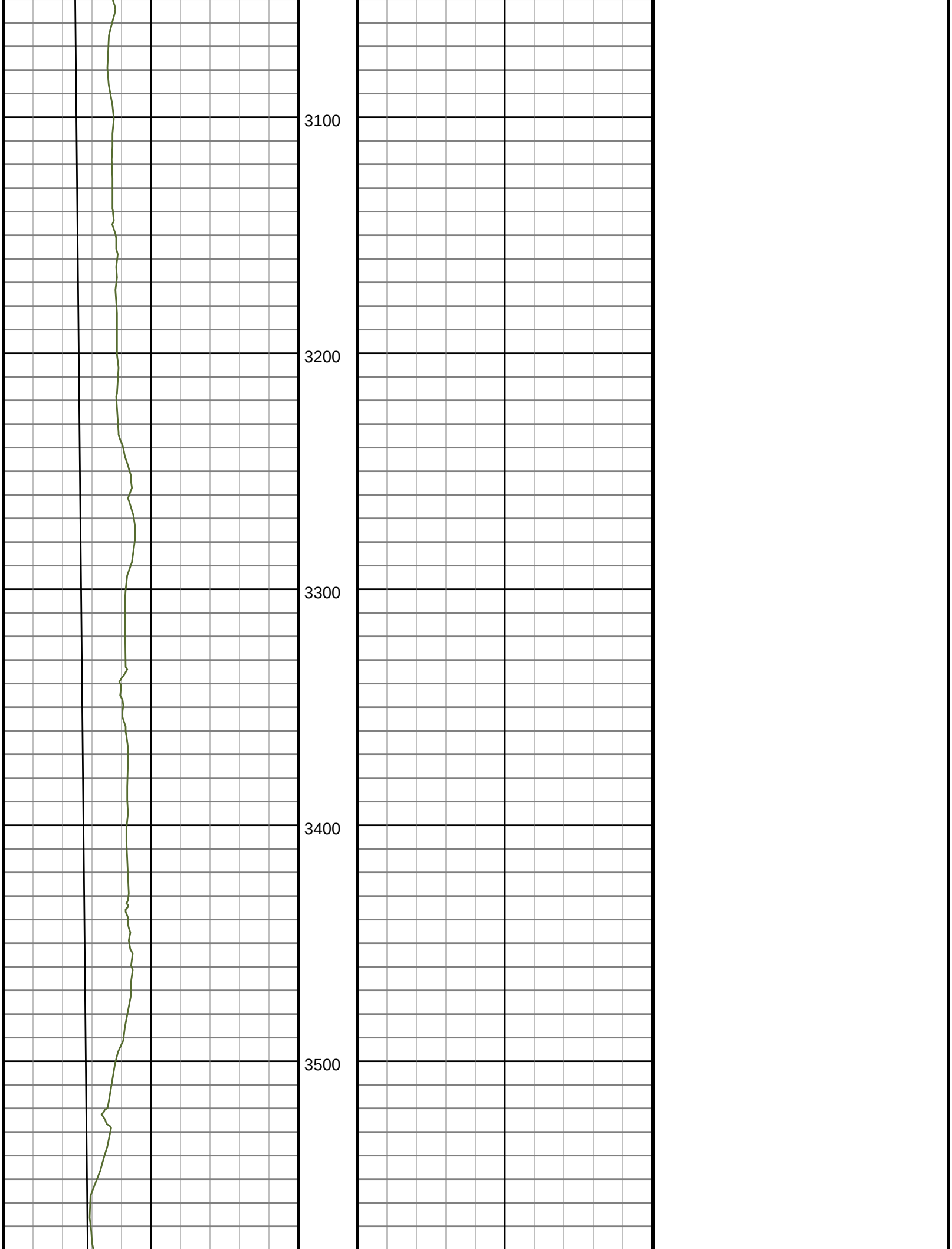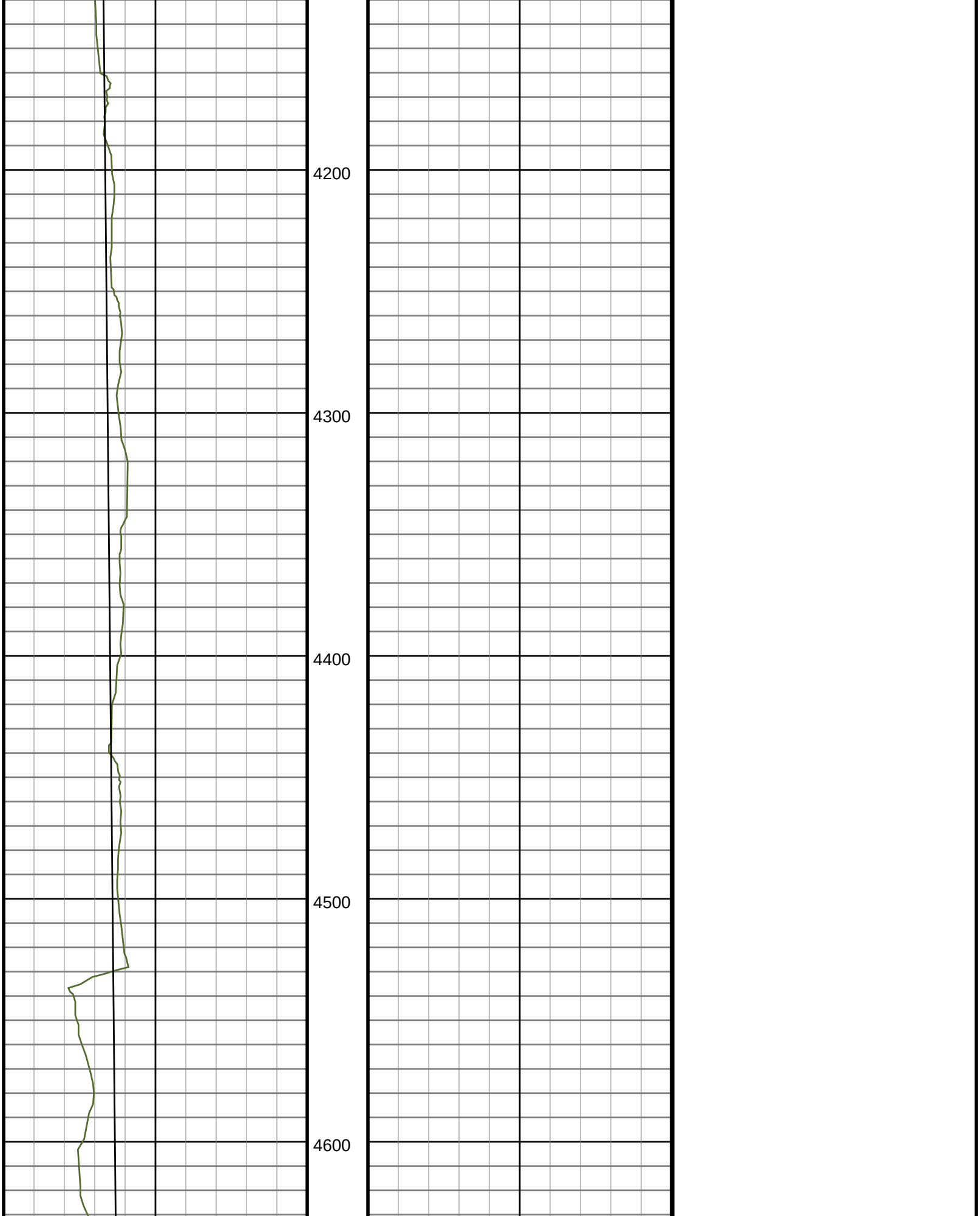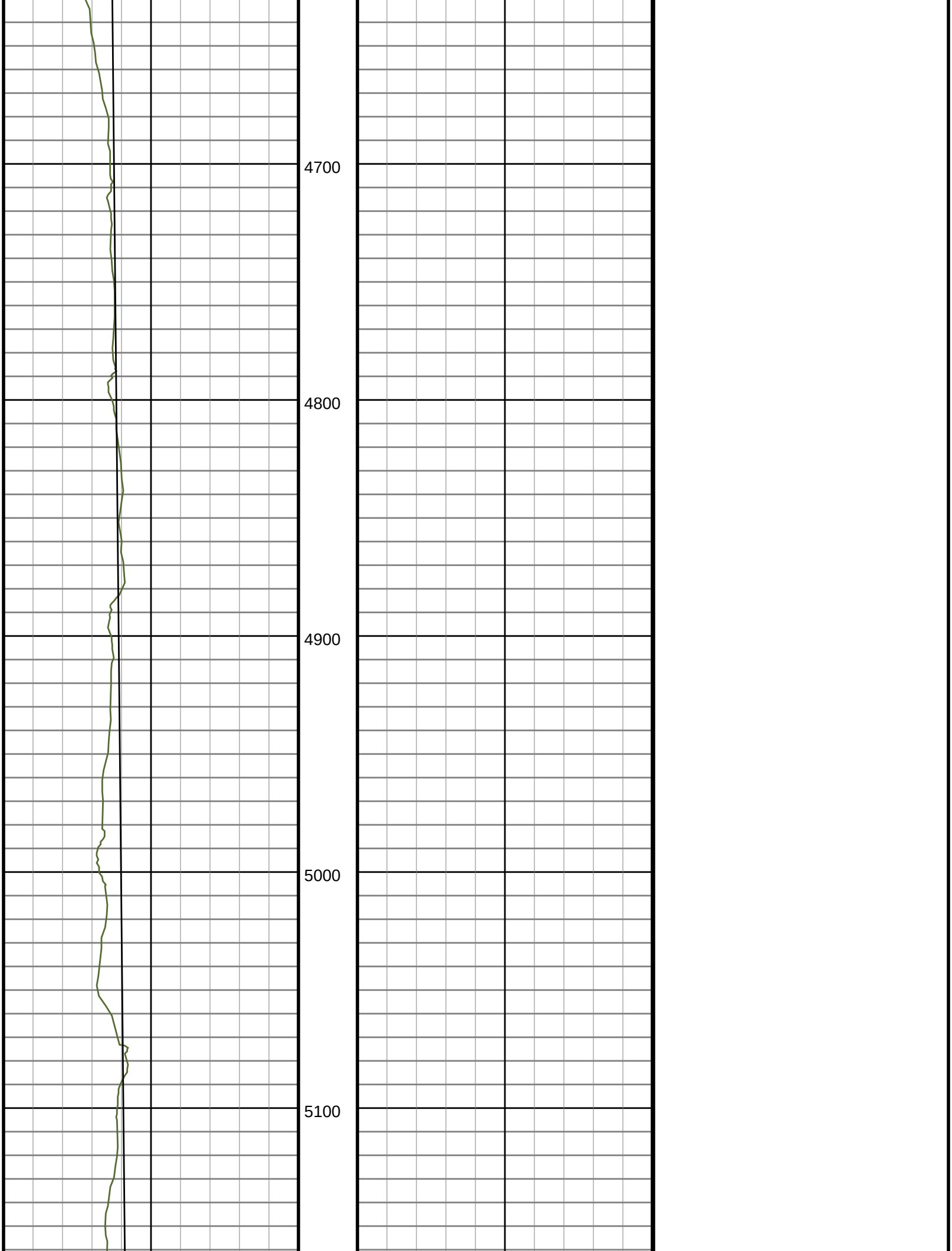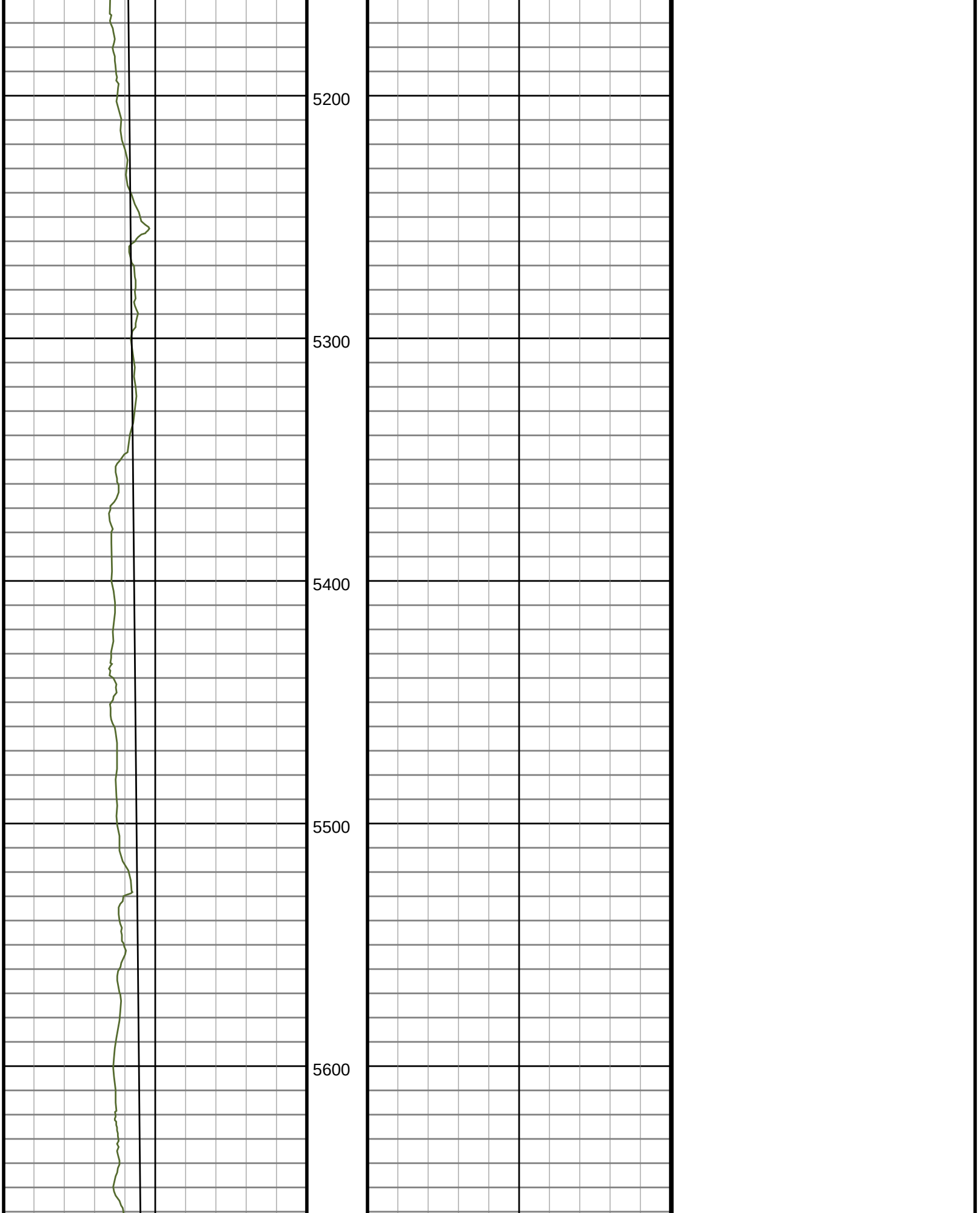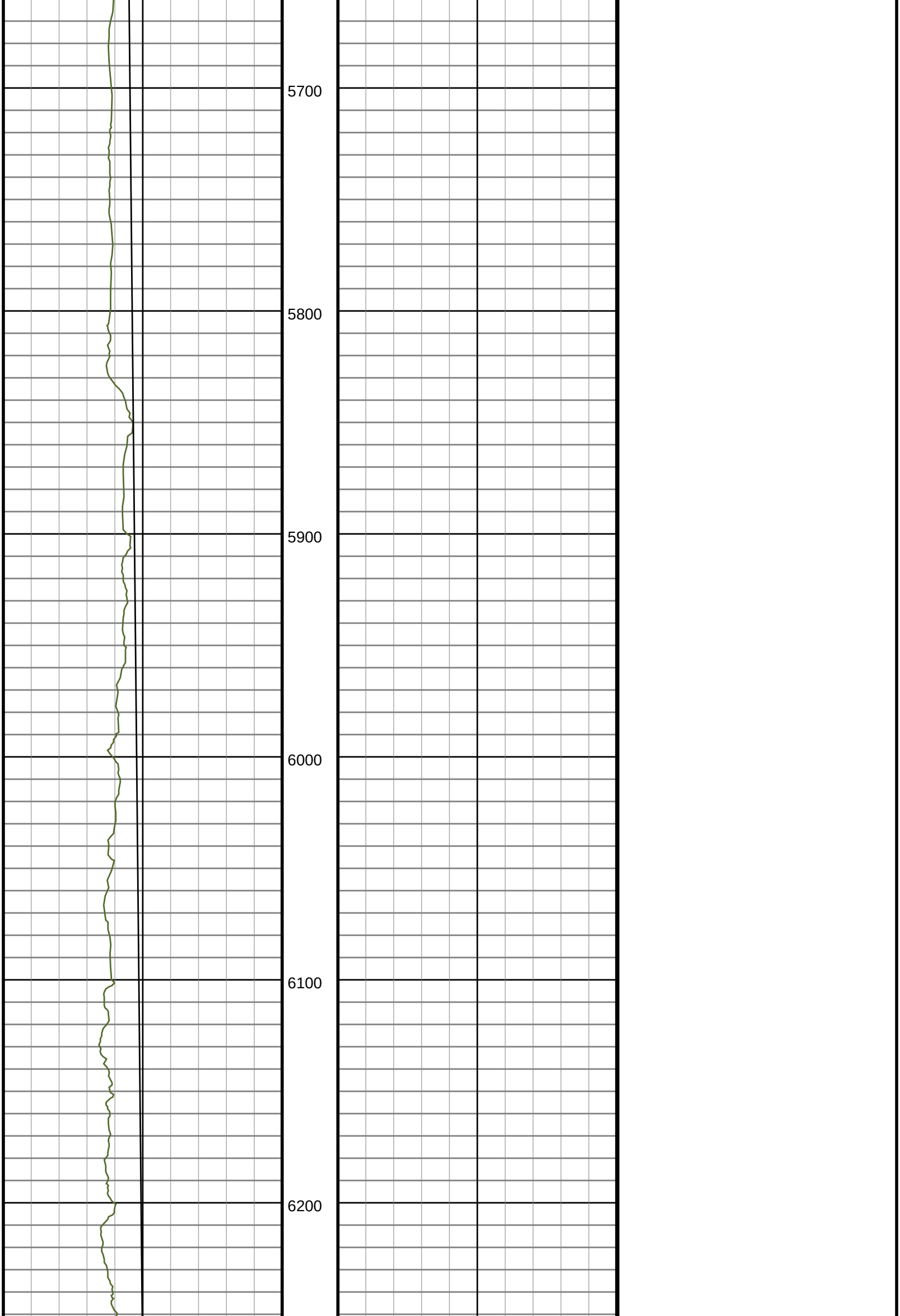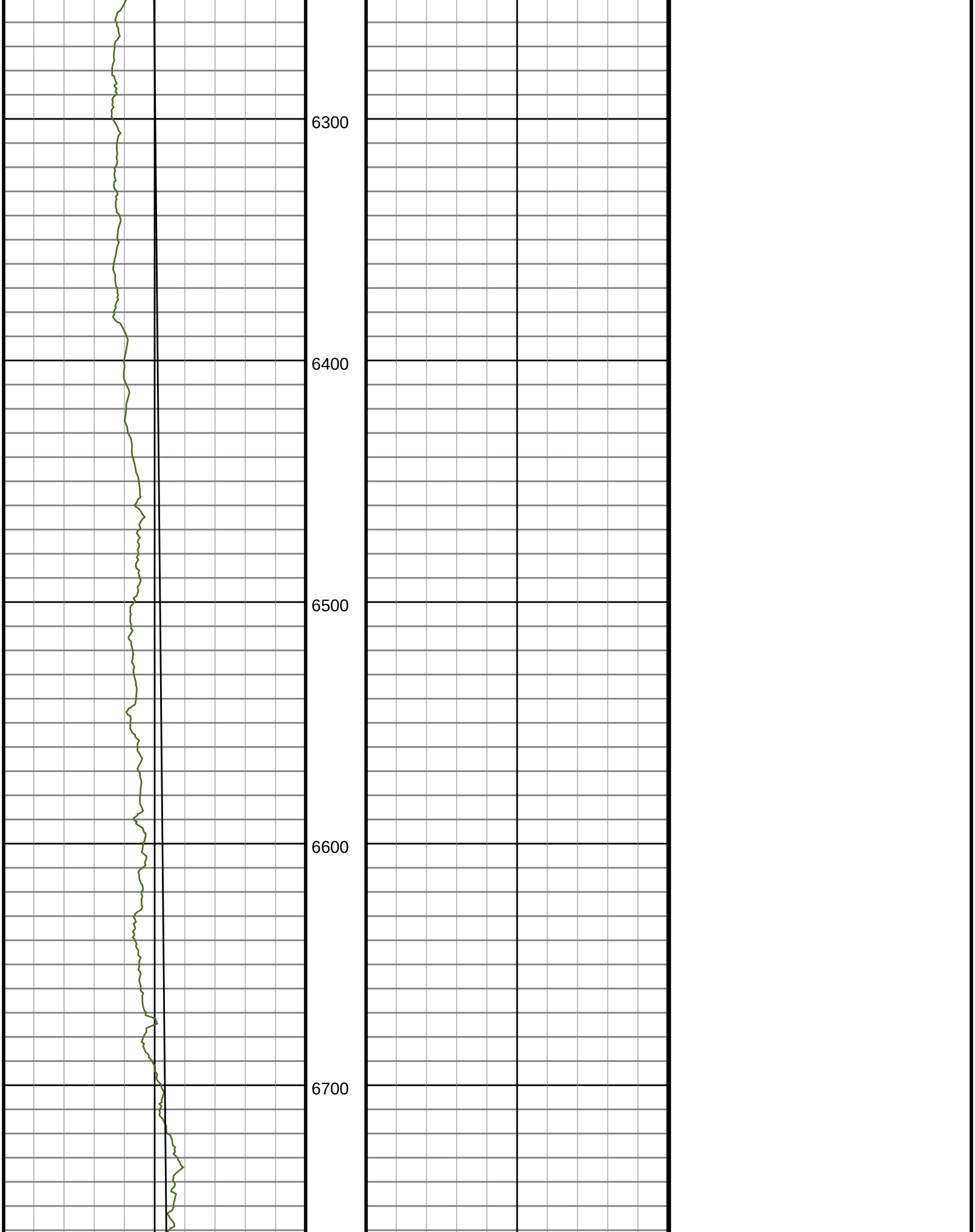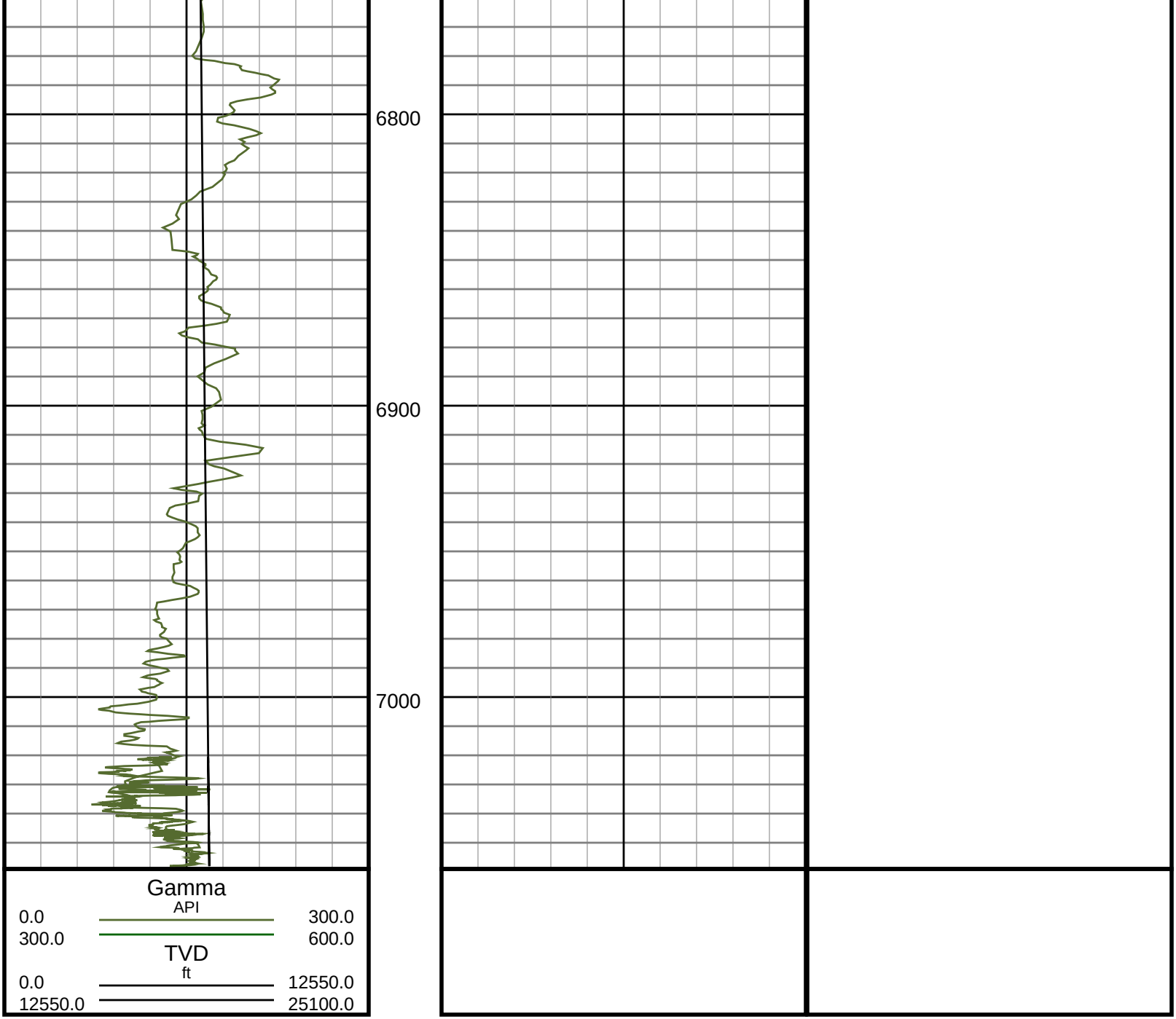Ensign Directional uses its best efforts to provide its customers with accurate information and interpretations in conjunction with services performed but will not be held liable or responsible for the accuracy of such information or interpretation.