

Operator: Synergy Resources Corporation
Well Name: Peterson #1-12
Legal: NENW, Sec 12, T4N, R65W
Location: Weld County, CO
API: 05-123-13240




Wellbore History

Spud Date: 11/11/1986
 Surf Csg: 8.625", 24# @ 328'
 Prod Csg: 4.5", 11.6# @ 7176'
 230 sks
 TOC: 6,460' from CBL
 Perfs
 Niobrara/Codell: 6817'-7108'

P&A Procedure

Cut 4.5" Casing @ 1550'
 CIBP @ 6,792' w/2 sks
 Pmp 588 sx @ 1,600' - 278'
 Pmp 40 sx @ 100'

Key

-  Existing Cement Coverage
-  CIBP
-  Cement Pumped

