

W.C. 1912 Brass
Cap, 2.0' High
Lat: 39.516958°
Long: 108.159425°

PUCKETT 33E-24
SE 1/4 SE 1/4, SECTION 24, T6S, R97W, 6th P.M.
GARFIELD COUNTY, COLORADO

BASIS OF BEARINGS IS A G.P.S. OBSERVATION

SPOT ELEVATION AT THE NORTHWEST CORNER OF SECTION 30,
T5S, R95W, 6th P.M., TAKEN FROM THE FORKED GULCH,
QUADRANGLE, COLORADO, GARFIELD COUNTY, 7.5 MINUTE
QUAD. (TOPOGRAPHIC MAP) PUBLISHED BY THE UNITED STATES
DEPARTMENT OF THE INTERIOR, GEOLOGICAL SURVEY. SAID
ELEVATION IS MARKED AS BEING 5966 FEET.

T6S, R97W, 6th P.M.

W.C. 1912 Brass Cap, 2.0' High
Lat: 39.516958°
Long: 108.159425°

N89°40'54"W - 2637.13' (Meas.) N89°40'40"W - 2623.92' (Meas.)

1917 Brass Cap.
1.0' High, Fence Corner
Lat: 39.515714°
Long: 108.178067°

1917 Brass Cap
1.0' High, E-W Fence
Lat: 39.515678°
Long: 108.168722°

True Position
Lat: 39.515642°
Long: 108.159422°

N00°02'38"E - 2635.41' (Meas.)

1917 Brass Cap,
2.5' High,
Lat: 39.508481°
Long: 108.178067°

24

N00°00'45"W - 2638.89' (Meas.)

N00°02'47"W - 5241.74' (Meas.)

12th Guide Meridian West

N00°03'04"W - 4967.18' (Meas.)

2036'

Target Bottom Hole

PUCKETT 33E-24
Elev. Ungraded
Ground = 8167.8'

1279'

N64°22'45"W
1455.42'

724'

650'

753.72' (G.L.O.)

S89°54'16"W - 2632.08' (Meas.) N89°58'24"W - 2634.59' (Meas.)

1917 Brass Cap,
0.8' High, Steel Post
Lat: 39.501239°
Long: 108.178056°

1917 Brass Cap,
1.5' High
Lat: 39.501256°
Long: 108.168731°






PDOP = 1.4

NAD 83 (TARGET BOTTOM HOLE)	NAD 83 (SURFACE LOCATION)
LATITUDE = 39°30'17.16" (39.504767)	LATITUDE = 39°30'10.95" (39.503042)
LONGITUDE = 108°09'59.82" (108.166617)	LONGITUDE = 108°09'43.08" (108.161967)
NAD 27 (TARGET BOTTOM HOLE)	NAD 27 (SURFACE LOCATION)
LATITUDE = 39°30'17.24" (39.504789)	LATITUDE = 39°30'11.03" (39.503064)
LONGITUDE = 108°09'57.53" (108.165981)	LONGITUDE = 108°09'40.79" (108.161331)
UTM NAD 27 (ZONE 12)	UTM NAD 27 (ZONE 12)
N: 14358311.90 E: 2439873.40	N: 14357725.00 E: 2441205.30

N00°01'05"W - 3391.96' (Meas. To True)

E 1/4 Cor. Sec. 25
1912 Brass Cap,
1.3' High
Lat: 39.494017°
Long: 108.159389°

LEGEND:

 = 90° SYMBOL
 = PROPOSED WELLHEAD.
 = TARGET BOTTOM HOLE.
 = SECTION CORNERS LOCATED. (NAD 83)
 = SECTION CORNERS RE-ESTABLISHED.
 (Not Set on Ground.) (NAD 83)

CERTIFICATE

THIS IS TO CERTIFY THAT THE ABOVE DEED WAS PREPARED FROM THE
NOTES OF ACTUAL SURVEYS MADE BY ME OR UNDER MY SUPERVISION
AND THAT THE SAME ARE TRUE AND CORRECT TO THE BEST OF MY
KNOWLEDGE AND BELIEF.

REGISTERED LAND SURVEYOR
REGISTRATION NO. 28285
STATE OF COLORADO 02-02-16



UELS, LLC
Corporate Office * 85 South 200 East
Vernal, UT 84078 * (435) 789-1017

ENGINEERING & LAND SURVEYING			
SURVEYED BY	DATE	REVISED BY	DATE
BRIAN BAKER, B.B.	12-14-15		
DRAWN BY	DATE		
M.D.	01-26-16		
SCALE	1" = 1000'		
WELL LOCATION PLAT			