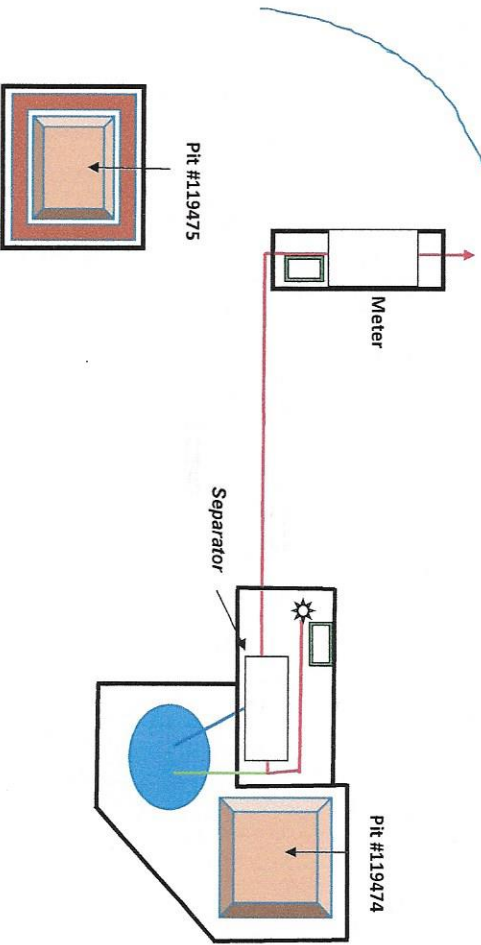











Site Facility Diagram



Operator: National Fuel Corporation
Well: Federal #22-9
Location: SENW, Sec.9, T8S, R104W
State: Colorado
County: Garfield
Lease: C-2986
API#: 045-06136

Location Access



-  Wellhead
-  Produced Water Dump Line
-  Gas Flow Line
-  Chemical Injection Point with Containment
-  Produced Water Tank(1550 Gal)
-  Netted Produced Water Pit
-  Fencing
-  Berm
-  Blowdown Line