



FRANE SURVEYING INC.

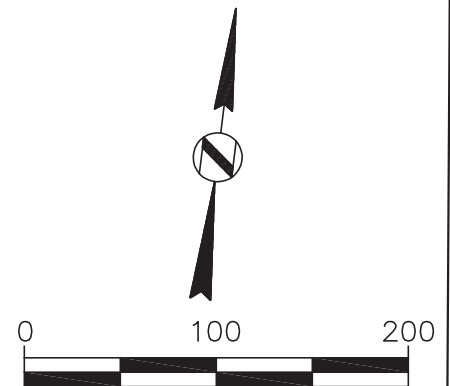
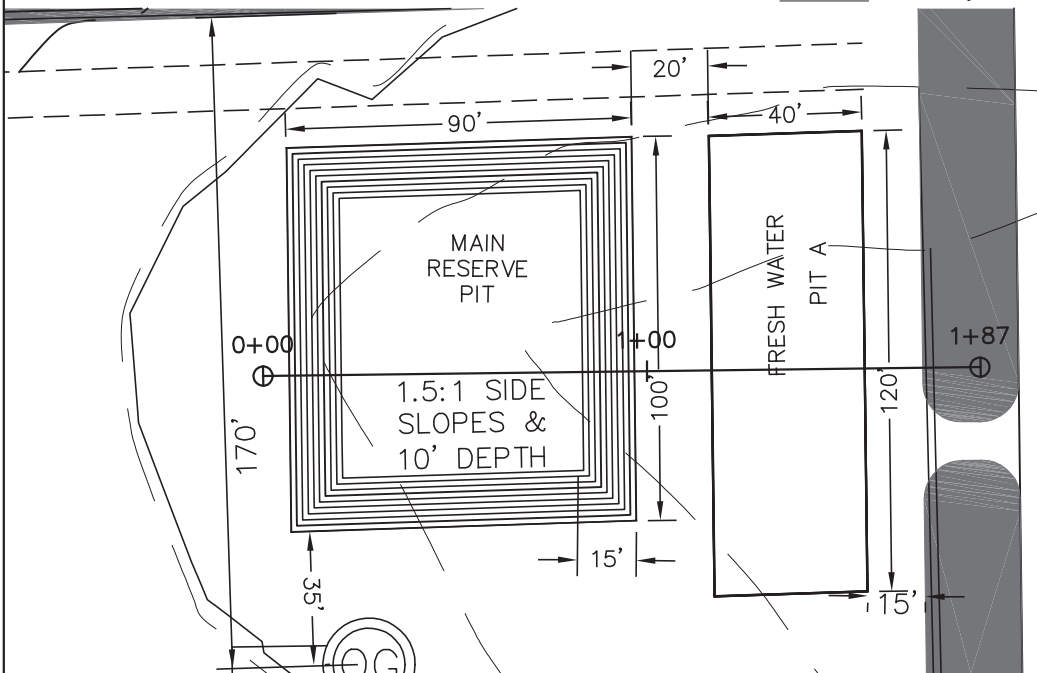
Physical Address: 34834 Annie Cir.
Mail to: Box 2372, Elizabeth, CO 80107
Ph. 303-243-0037
www.franesurveying.com

Pit Cross-Sections BOYD FARMS 41-28

Frane Surveying of Elizabeth, Colorado, in accordance with a request from **True Oil LLC.**, has determined the location of **BOYD FARMS 41-28** to be **695 feet FNL**, and **726 feet FEL** (90° off Section lines) of Section **28**, Township **6s**, Range **54w** of the 6th Principal Meridian, **Lincoln County**, Colorado.

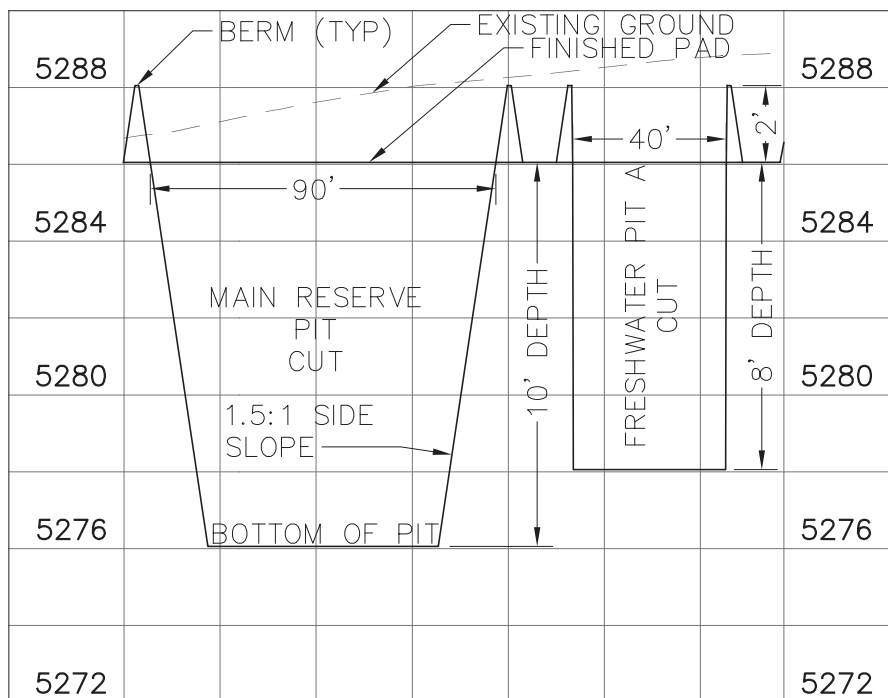
Date: Staked on 02/18/16 drawn on 02/19/16.

Re: Staked by Elijah Frane
Drawn: Drawn by Andrew Schafer



SCALE : 1" = 100'

RESERVE PIT CROSS-SECTION



SCALES:
1"=50' HORIZ.
1"=5' VERT.



0+00

1+00

1+71.78

SHEET 3 OF 3